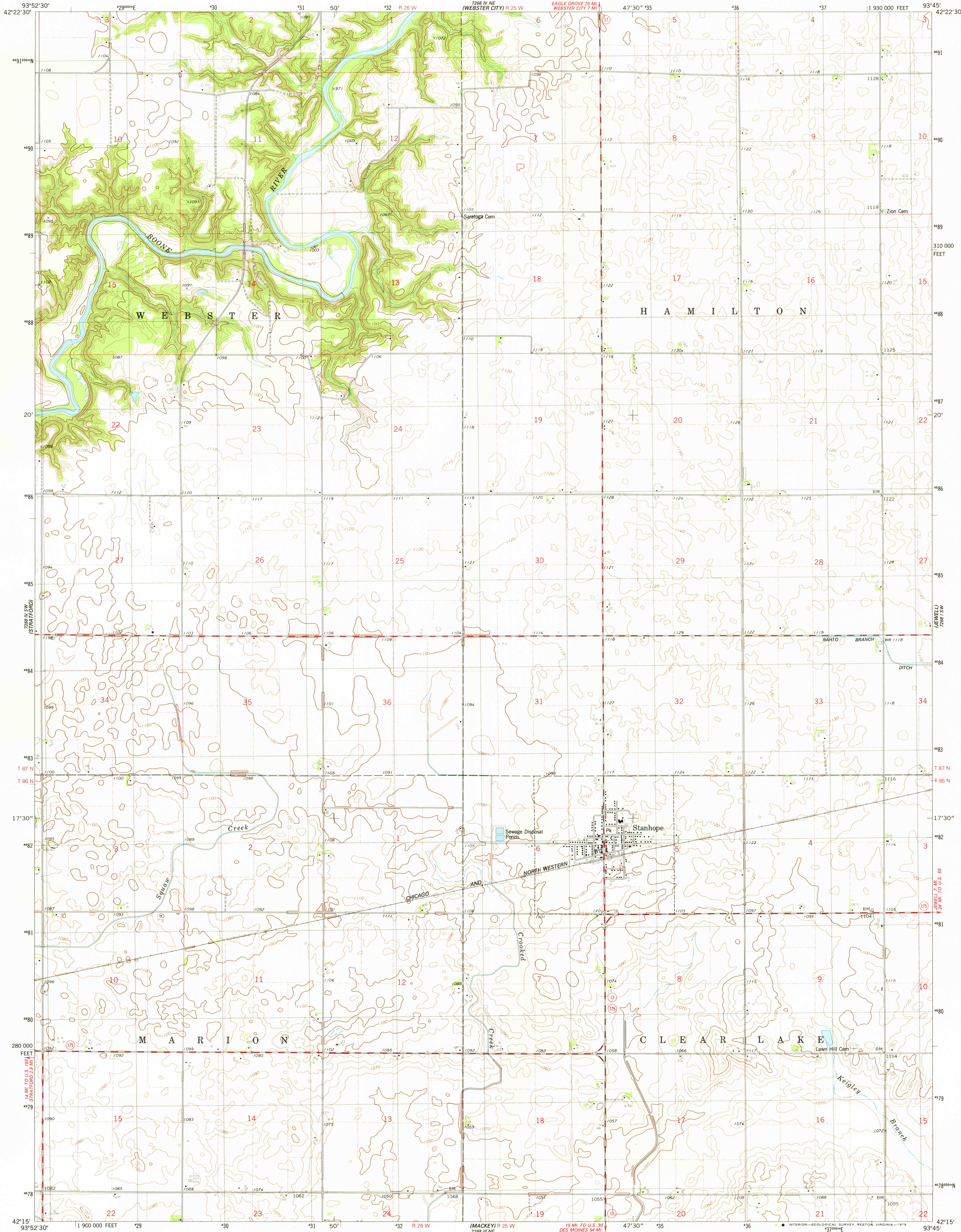


7268 IV NE  
(WEBSTER CITY)

UNITED STATES  
DEPARTMENT OF THE INTERIOR  
GEOLOGICAL SURVEY

STANHOPE QUADRANGLE  
IOWA—HAMILTON CO.  
7.5 MINUTE SERIES (TOPOGRAPHIC)

7268 IV NW  
(BLANSBURG)



Mapped, edited, and published by the Geological Survey

Control by USGS and NOS/NOAA

Topography by photogrammetric methods from aerial photographs

taken 1973. Field checked 1974. Map edited 1978

Projection and 10,000-foot grid ticks: Iowa coordinate

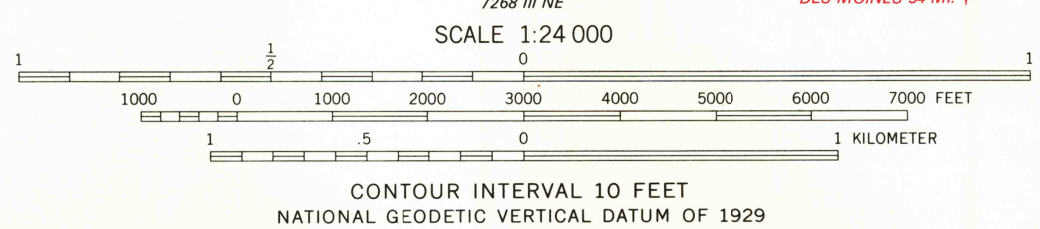
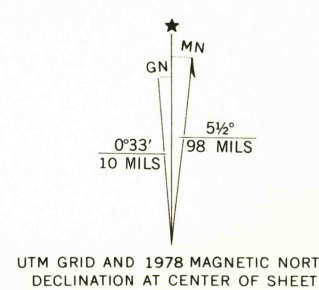
system, north zone (Lambert conformal conic)

1000-meter Universal Transverse Mercator grid, zone 15

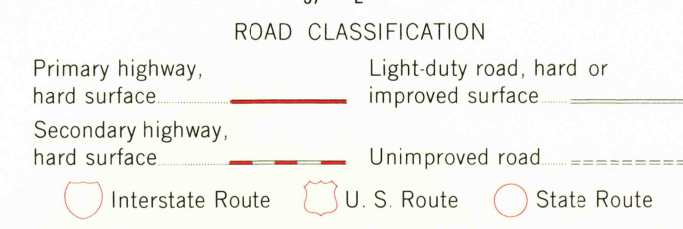
1927 North American datum

Fine red dashed lines indicate selected fence and field lines where

generally visible on aerial photographs. This information is unchecked



THIS MAP COMPLIES WITH NATIONAL MAP ACCURACY STANDARDS  
FOR SALE BY U.S. GEOLOGICAL SURVEY, DENVER, COLORADO 80225, OR RESTON, VIRGINIA 22092  
AND BY THE IOWA GEOLOGICAL SURVEY, IOWA CITY, IOWA 52240  
A FOLDER DESCRIBING TOPOGRAPHIC MAPS AND SYMBOLS IS AVAILABLE ON REQUEST



USGS  
Historical File  
Topographic Division

STANHOPE, IOWA  
N4215-W9345/7.5

1978

AMS 7268 IV SE—SERIES V876

MAR 15 1978

2800