

Mapped, edited, and published by the Geological Survey

Control by USGS and NOS/NOAA

Topography by planetable surveys 1941. Revised from aerial photographs taken 1972. Field checked 1974

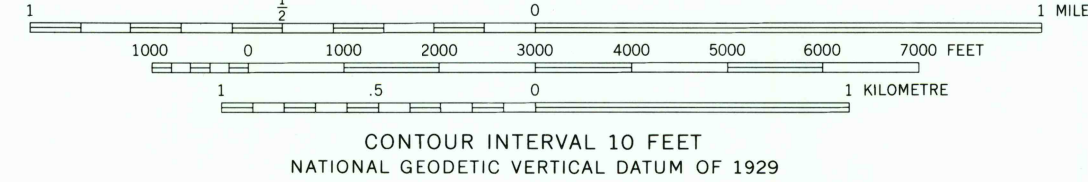
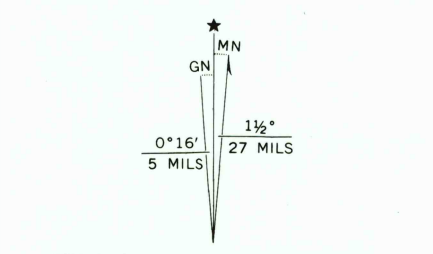
Polyconic projection. 1927 North American datum

10,000-foot grid based on Indiana coordinate system, west zone

1000-metre Universal Transverse Mercator grid ticks, zone 16, shown in blue


Fine red dashed lines indicate selected fence and field lines where generally visible on aerial photographs. This information is unchecked

The difference between 1927 North American Datum and North American Datum of 1983 (NAD 83) for 7.5-minute intersections is given in USGS Bulletin 1875. The NAD 83 is shown by dashed corner ticks



THIS MAP COMPLIES WITH NATIONAL MAP ACCURACY STANDARDS
FOR SALE BY U.S. GEOLOGICAL SURVEY, DENVER, COLORADO 80225, OR RESTON, VIRGINIA 22092
AND INDIANA DEPARTMENT OF NATURAL RESOURCES, INDIANAPOLIS, INDIANA 46204
A FOLDER DESCRIBING TOPOGRAPHIC MAPS AND SYMBOLS IS AVAILABLE ON REQUEST

ROAD CLASSIFICATION	
Primary highway, hard surface	Light-duty road, hard or improved surface
Secondary highway, hard surface	Unimproved road
Interstate Route	U. S. Route
	State Route



CARLISLE, IND.
38087 H4-TF-024

1974
PHOTOINSPECTED 1987
DMA 5561 IV NW-SERIES V851