

NEW HIRE
HENRYVILLE

UNITED STATES
DEPARTMENT OF THE INTERIOR
GEOLOGICAL SURVEY

STATE OF INDIANA
INDIANA DEPARTMENT OF CONSERVATION
INDIANAPOLIS, INDIANA

CHARLESTOWN QUADRANGLE
INDIANA-KENTUCKY
7.5 MINUTE SERIES (TOPOGRAPHIC)
NW/4 PROSPECT 15' QUADRANGLE

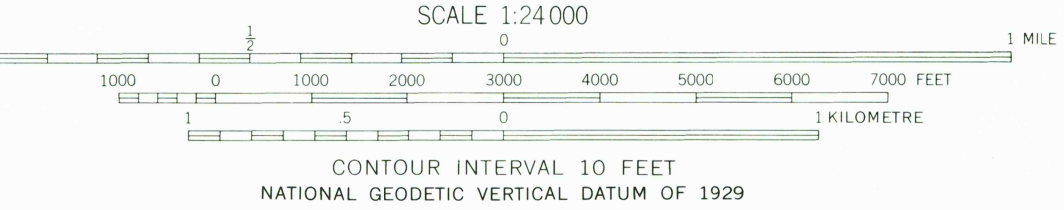
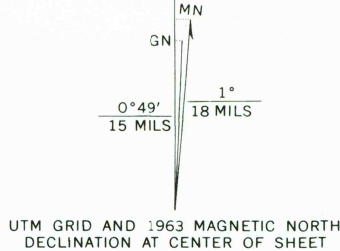
NEW WASHINGTON
MADISON 29 MI.



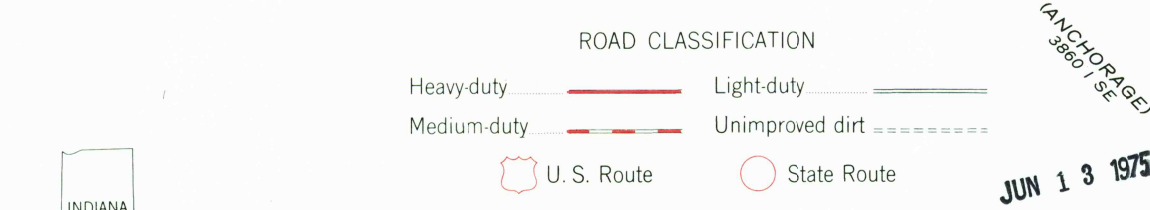
Mapped, edited, and published by the Geological Survey
Control by USGS and USC&GS

Topography by planetable surveys 1937. Revised 1963
Polyconic projection. 1927 North American datum
10,000-foot grids based on Indiana coordinate system,
east zone, and Kentucky coordinate system, north zone
1000-metre Universal Transverse Mercator grid ticks,
zone 16, shown in blue

The state boundary as shown represents the approximate position
of the low waterline as determined from U.S. Corps of Engineers
Ohio River charts, surveyed 1911-1912, and supplementary information
Dotted land lines established by private subdivision
of the Clark Military Grant



THIS MAP COMPLIES WITH NATIONAL MAP ACCURACY STANDARDS
FOR SALE BY U.S. GEOLOGICAL SURVEY, RESTON, VIRGINIA 22092
INDIANA DEPARTMENT OF NATURAL RESOURCES, INDIANAPOLIS, INDIANA 46204
KENTUCKY GEOLOGICAL SURVEY, LEXINGTON, KENTUCKY
AND KENTUCKY DEPARTMENT OF COMMERCE, FRANKFORT, KENTUCKY
A FOLDER DESCRIBING TOPOGRAPHIC MAPS AND SYMBOLS IS AVAILABLE ON REQUEST



USGS
HISTORICAL FILE
TOPOGRAPHIC DIVISION

CHARLESTOWN, IND.-KY.
NW/4 PROSPECT 15' QUADRANGLE
N3822.5-W8537.5/7.5

1963
AMS 3860 1 NW-SERIES V851

JUN 13 1975

4130