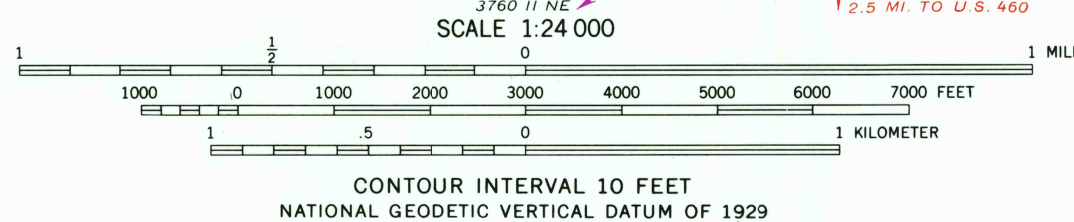
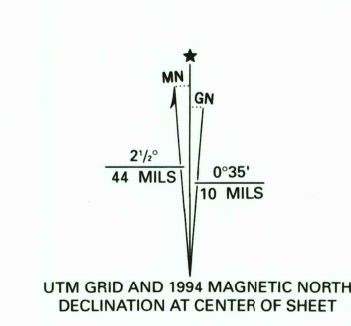



Produced by the U. S. Geological Survey
Control by USGS and NOS/NOAA
Culture and drainage in part compiled from aerial photographs taken 1949. Topography by plane-table surveys 1953-1954
Projection and 10,000-foot grid ticks: Indiana coordinate system, east zone (transverse Mercator)
1000-meter Universal Transverse Mercator grid ticks, zone 16, shown in blue 1927 North American Datum (NAD 27)
North American Datum of 1983 (NAD 83) is shown by dashed corner ticks. The values of the shift between NAD 27 and NAD 83 for 7.5-minute intersections are given in USGS Bulletin 1875
Photorevised from 1992 source; no major culture or drainage changes observed. Boundaries verified and names revised 1994
Revisions shown in purple compiled in cooperation with State of Indiana agencies from aerial photographs taken 1978 and other source data. This information not field checked. Map edited 1980



ROAD CLASSIFICATION
Primary highway, all weather, hard surface
Secondary highway, all weather, hard surface
Light duty road, all weather, improved surface
Unimproved road, fair or dry weather
Interstate Route
U. S. Route
State Route



CRANDALL, IND.
38086-C1-TF-024
1954
PHOTOREVISED 1980
MINOR REVISION 1994
DMA 3760 1 SE - SERIES V851