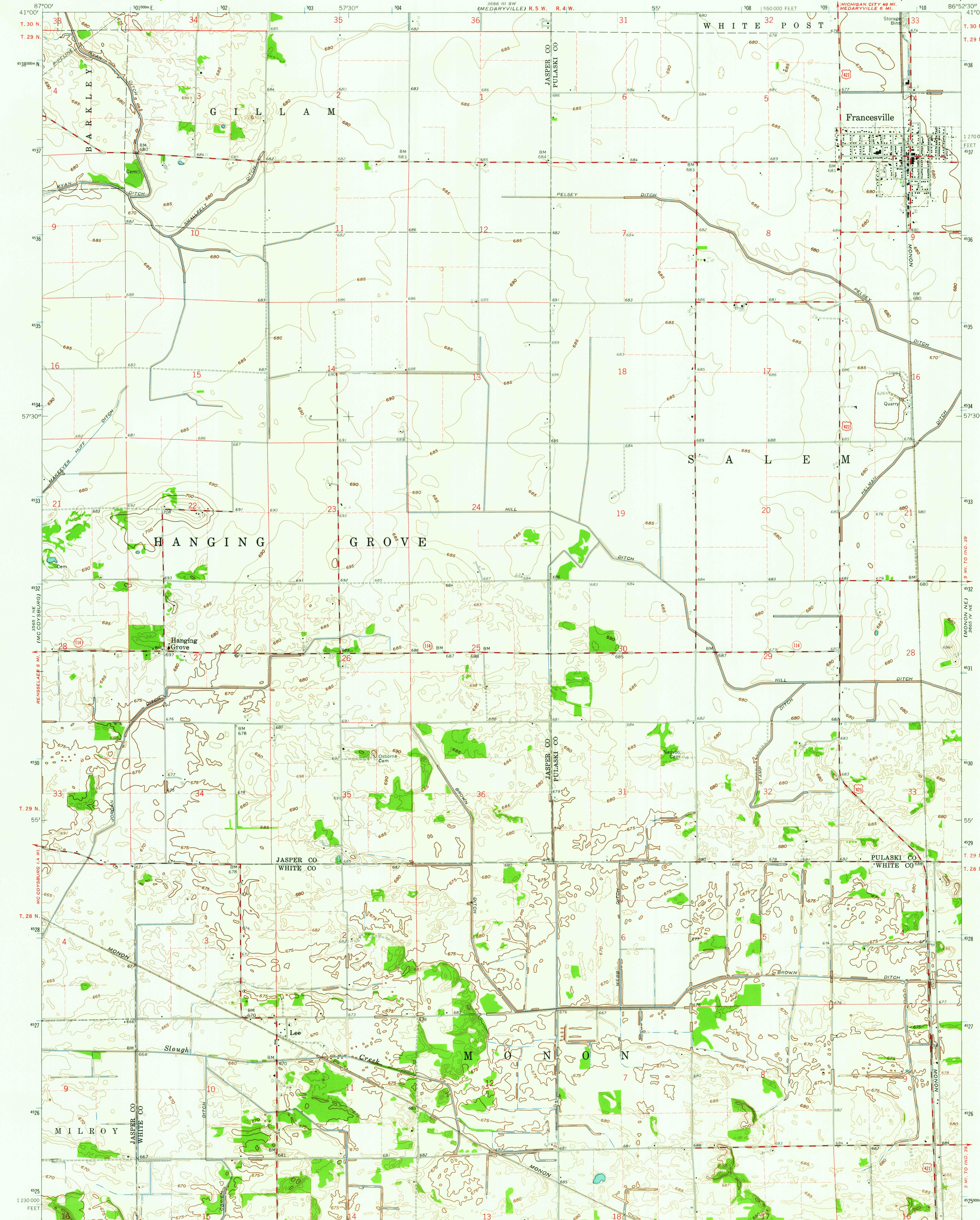
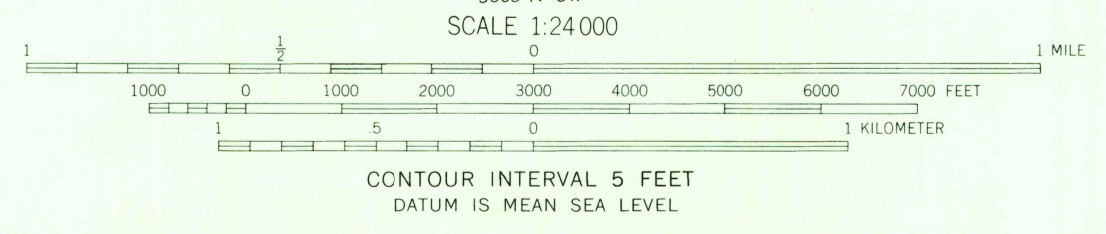
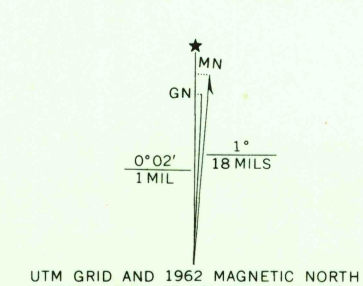


UNITED STATES
DEPARTMENT OF THE INTERIOR
GEOLOGICAL SURVEY

FRANCESVILLE QUADRANGLE
INDIANA
7.5 MINUTE SERIES (TOPOGRAPHIC)



Maped, edited, and published by the Geological Survey
Control by USGS, USC&GS, and Indiana Flood Control and Water
Resources Commission
Topography by photogrammetric methods from aerial photographs
taken 1958 and planimetric surveys 1962
Polyconic projection, 1927 North American datum
10,000-foot grid based on Indiana coordinate system, west zone
1000-meter Universal Transverse Mercator grid ticks,
zone 16, shown in blue
Fine red dashed lines indicate selected fence and field lines where
generally visible on aerial photographs. This information is unchecked



USGS
Historical File
Topographic Division

ROAD CLASSIFICATION
Medium-duty — Light-duty
Unimproved dirt —
U.S. Route — State Route



FRANCESVILLE, IND.
N4052.5-W8652.5/7.5

1962

AMS 3665 IV NW—SERIES V851

FEB 12 1964

2705