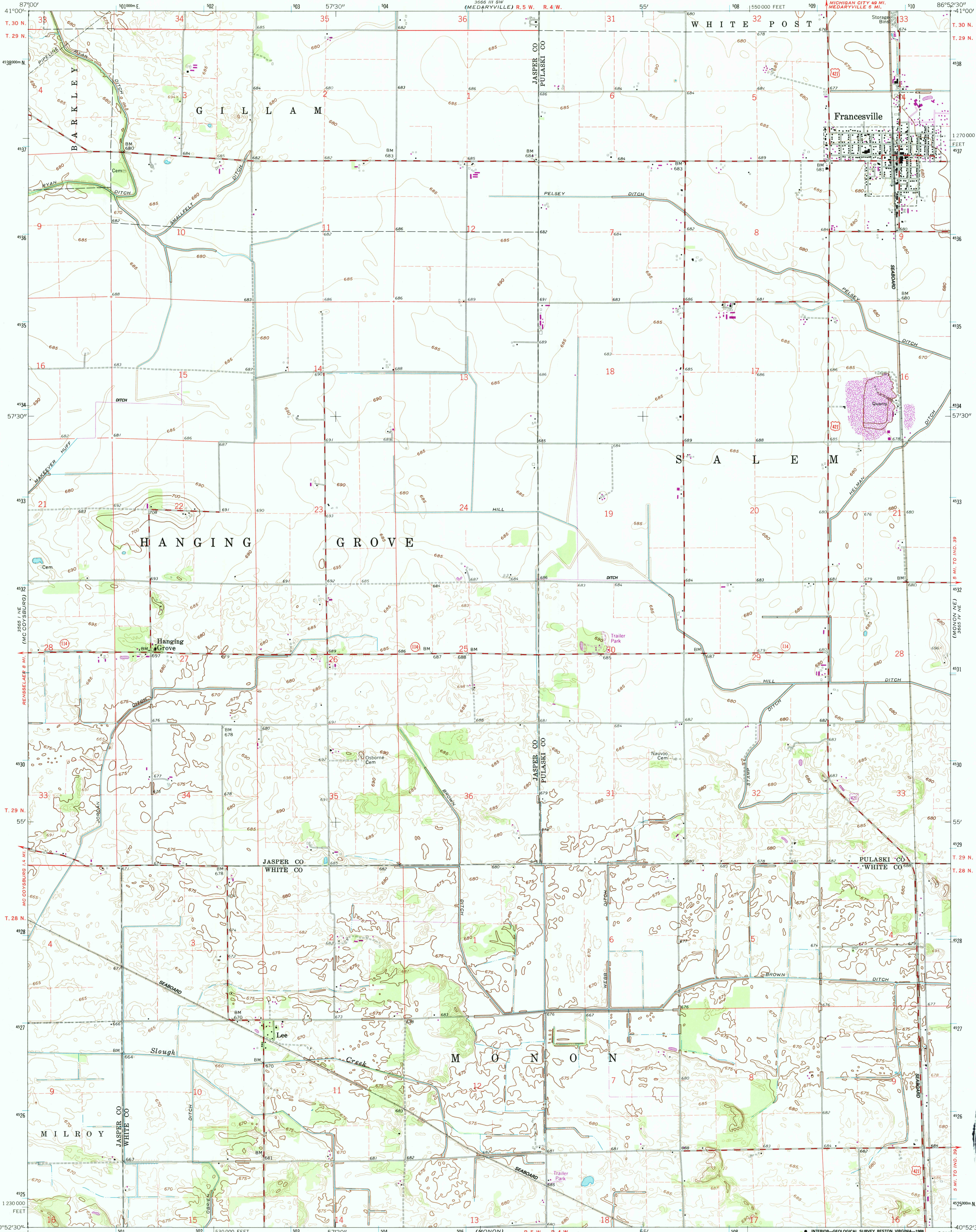
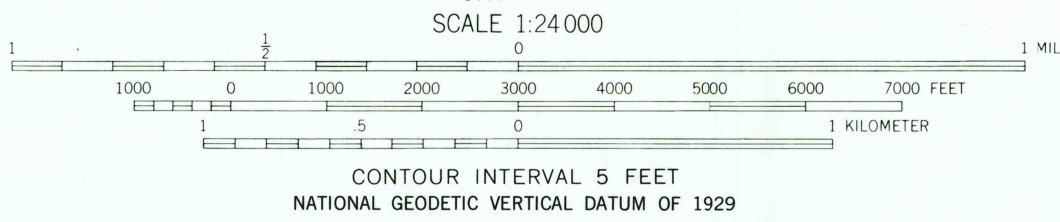
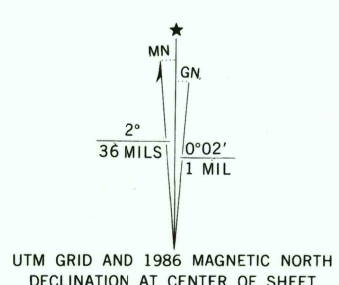


UNITED STATES
DEPARTMENT OF THE INTERIOR
GEOLOGICAL SURVEY

FRANCESVILLE QUADRANGLE
INDIANA
7.5 MINUTE SERIES (TOPOGRAPHIC)



Mapped, edited, and published by the Geological Survey
Control by USGS, NOS/NOAA, and Indiana Flood Control and Water
Resources Commission
Topography by photogrammetric methods from aerial
photographs taken 1958 and planetable surveys 1962
Polyconic projection, 10,000-foot grid ticks based on
Indiana coordinate system, west zone
1000-meter Universal Transverse Mercator grid ticks
zone 16, shown in blue
1927 North American Datum
To place on the predicted North American Datum 1983
move the projection lines 2 meters east
as shown by the dashed corner ticks
Fine red dashed lines indicate selected fence and field lines where
generally visible on aerial photographs. This information is unchecked



THIS MAP COMPLIES WITH NATIONAL MAP ACCURACY STANDARDS
FOR SALE BY U.S. GEOLOGICAL SURVEY
DENVER, COLORADO 80225, OR RESTON, VIRGINIA 22092
AND INDIANA DEPARTMENT OF NATURAL RESOURCES, INDIANAPOLIS, INDIANA 46204
A FOLDER DESCRIBING TOPOGRAPHIC MAPS AND SYMBOLS IS AVAILABLE ON REQUEST

Revisions shown in purple and woodland compiled in cooperation with
State of Indiana agencies from aerial photographs taken
1981 and other sources. This information not field checked
Map edited 1986



ROAD CLASSIFICATION
Medium-duty ——— Light-duty ———
Unimproved dirt - - - - -
U.S. Route ——— State Route ———

FRANCESVILLE, IND.
40086-H8-TF-024

1962
PHOTOREVISED 1986
DMA 3665 IV NW—SERIES V851

