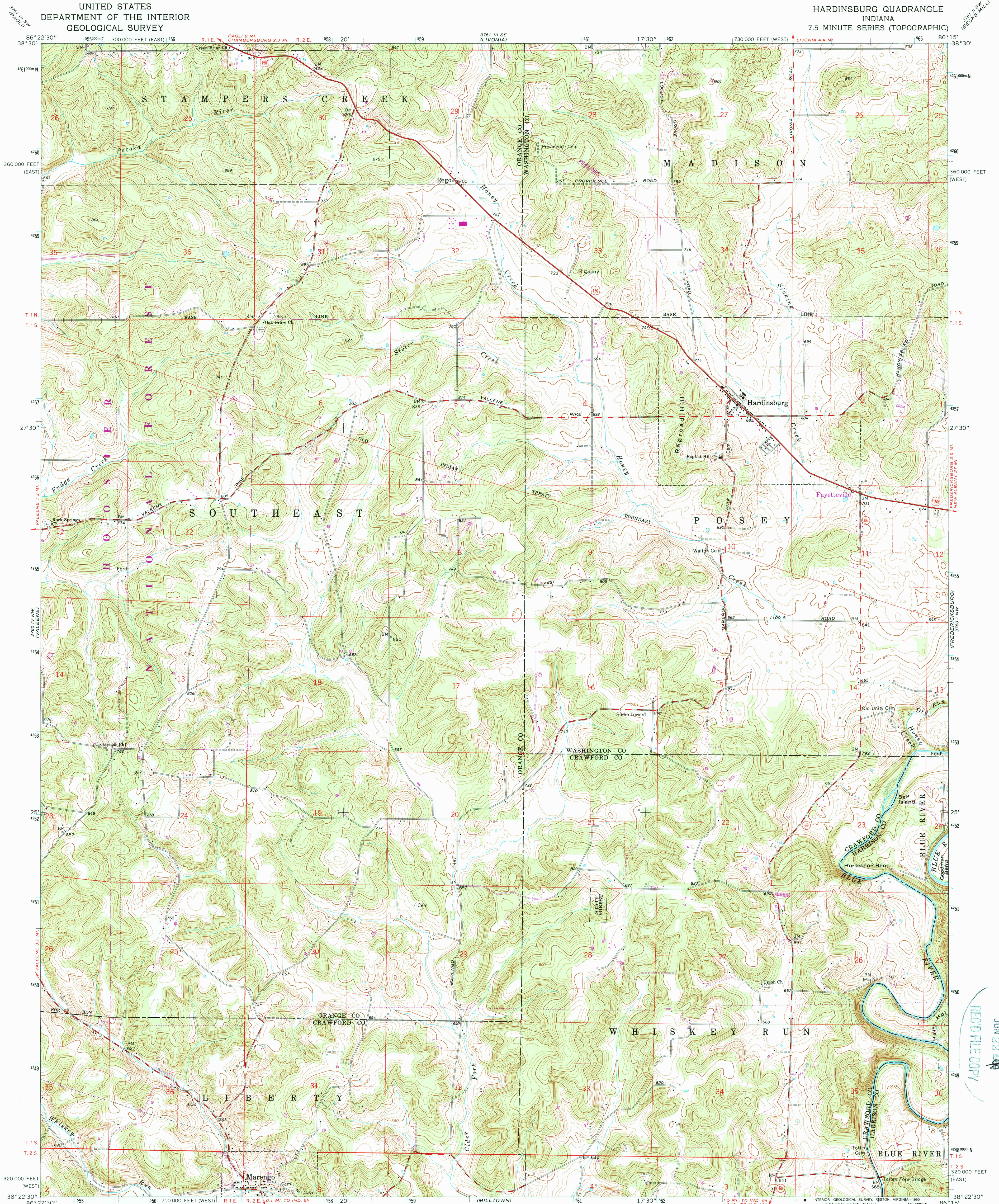


UNITED STATES
DEPARTMENT OF THE INTERIOR
GEOLOGICAL SURVEY

HARDINSBURG QUADRANGLE
INDIANA
7.5 MINUTE SERIES (TOPOGRAPHIC)



Mapped, edited, and published by the Geological Survey
Revised in cooperation with Indiana Department
of Natural Resources

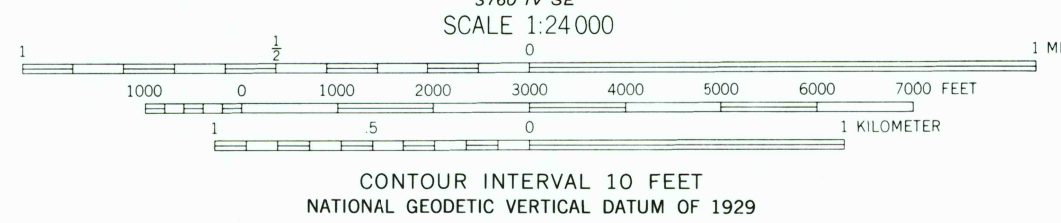
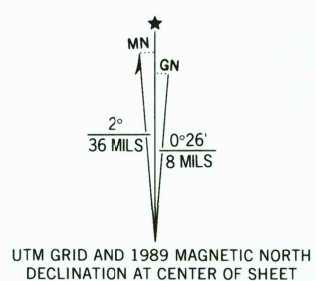
Control by USGS, USC&GS, and Indiana Flood Control and Water
Resources Commission

Planimetry by photogrammetric methods from aerial photographs
taken 1938 and 1940. Topography by planetable surveys 1947
Revised 1966

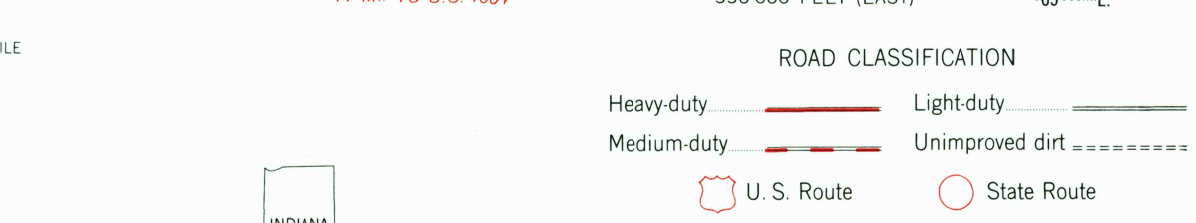
Polyconic projection. 1927 North American datum
10,000-foot grids based on Indiana coordinate system,
west and east zones
1000-meter Universal Transverse Mercator grid ticks, zone 16,
shown in blue

To place on the predicted North American Datum 1983,
move the projection lines 3 meters south and 1 meter west
as shown by dashed corner ticks

There may be private inholdings within the boundaries of
the National or State reservations shown on this map



THIS MAP COMPLIES WITH NATIONAL MAP ACCURACY STANDARDS
FOR SALE BY U.S. GEOLOGICAL SURVEY, DENVER, COLORADO 80225, OR RESTON, VIRGINIA 22092
AND INDIANA DEPARTMENT OF NATURAL RESOURCES, INDIANAPOLIS, INDIANA 46204
A FOLDER DESCRIBING TOPOGRAPHIC MAPS AND SYMBOLS IS AVAILABLE ON REQUEST



Revisions shown in purple and woodland compiled in cooperation with
U. S. Forest Service from aerial photographs taken 1988 and other sources
Partially field checked by U. S. Forest Service. Map edited 1989

HARDINSBURG, IND.
38086-D3-TF-024

1966
PHOTOREVISED 1989
DMA 3760 IV NE-SERIES V851

REC'D FILE COPY
JUN 22 1990
U.S. GEOLOGICAL SURVEY