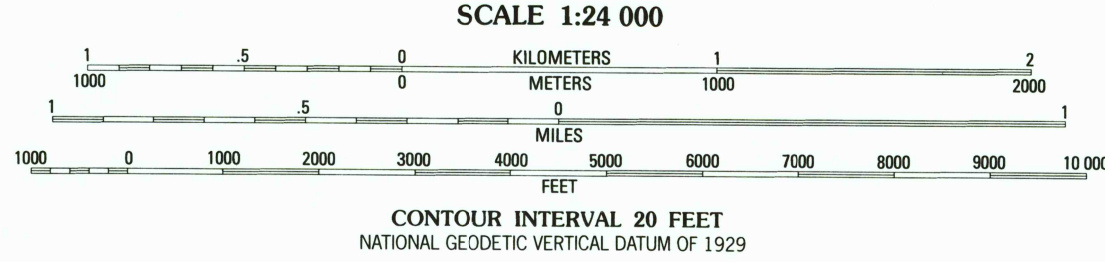
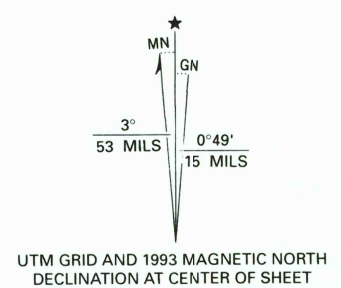



Produced by the U. S. Geological Survey  
Control by USGS, NOS/NOAA, and Indiana Flood Control  
and Water Resources Commission  
Topography by photogrammetric methods from aerial photographs  
taken 1956. Field checked 1959  
Projection and 10,000-foot grid ticks: Indiana coordinate  
system, east zone (transverse Mercator)  
1000-meter Universal Transverse Mercator grid ticks, zone 16, shown in blue  
1927 North American Datum (NAD 27)  
North American Datum of 1983 (NAD 83) is shown by dashed corner ticks  
The values of the shift between NAD 27 and NAD 83 for 7.5-minute  
intersections are given in USGS Bulletin 1875  
There may be private inholdings within the boundaries of  
the National or State reservations shown on this map  
Fine red dashed lines indicate selected fence and field lines where  
generally visible on aerial photographs. This information is unchecked  
Photinspected from 1992 source; no major culture or drainage  
changes observed. Boundaries and names verified 1993



1	2	3	4	5	6	7	8
1 Azalia	2 North Vernon	3 Butlerville	4 Chestnut Ridge	5 Vernon	6 Crothersville	7 Deputy	8 Volga

ROAD CLASSIFICATION  
Primary highway, hard surface  
Secondary highway, hard surface  
Light-duty road, hard or improved surface  
Unimproved road  
Interstate Route  
U. S. Route  
State Route



HAYDEN, IND.  
38085-H6-TF-024  
1959  
MINOR REVISION 1993

THIS MAP COMPLIES WITH NATIONAL MAP ACCURACY STANDARDS  
FOR SALE BY U.S. GEOLOGICAL SURVEY, DENVER, COLORADO 80225, OR RESTON, VIRGINIA 22092  
AND INDIANA DEPARTMENT OF NATURAL RESOURCES, INDIANAPOLIS, INDIANA 46204  
A FOLDER DESCRIBING TOPOGRAPHIC MAPS AND SYMBOLS IS AVAILABLE ON REQUEST