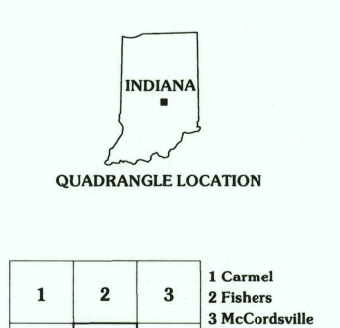
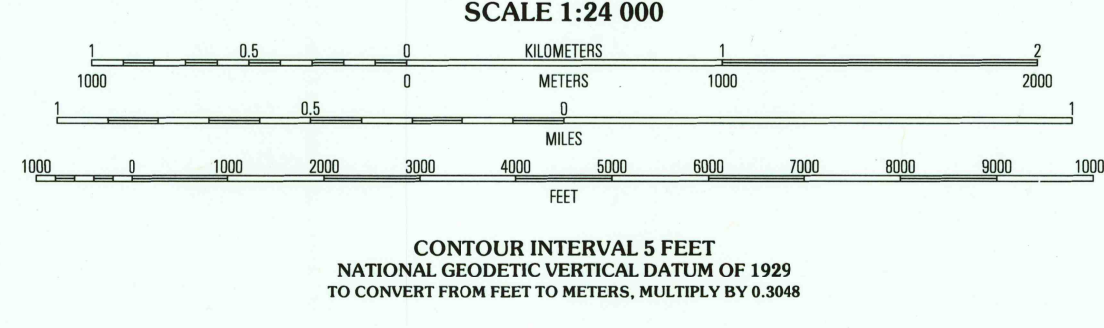
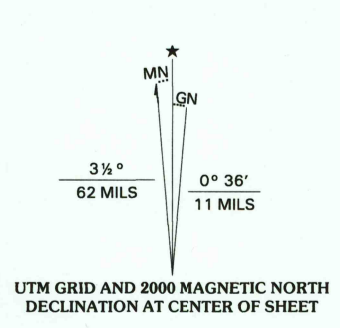


Produced by the United States Geological Survey
Topography compiled 1966. Planimetry derived from imagery taken 1998 and other sources. Public Land Survey System and survey control current as of 1967.
North American Datum of 1983 (NAD 83). Projection and 1 000-meter grid: Universal Transverse Mercator, zone 16
2 500-meter ticks: Indiana Coordinate System of 1983 (east zone)
North American Datum of 1927 (NAD 27) is shown by dashed corner ticks. The values of the shift between NAD 83 and NAD 27 for 7.5-minute intersections are obtainable from National Geodetic Survey NADCON software.
There may be private inholdings within the boundaries of the National or State Reservations shown on this map.
Landmark buildings verified 1967.



ROAD CLASSIFICATION

Primary highway hard surface	Light-duty road, hard or improved surface
Secondary highway hard surface	Unimproved road
Interstate Route	U.S. Route
	State Route

ADJOINING 7.5 QUADRANGLE NAMES

1	2	3
4	5	6
7	8	

1 Carmel
2 Fishers
3 McCordsville
4 Indianapolis West
5 Cumberland
6 Maywood
7 Beech Grove
8 Action

INDIANAPOLIS EAST, IN
1998
NIMA 3763 1 SE-SERIES V851

RECEIVED
APR 30 2001
USGS WFO
HISTORICAL MAP ARCHIVES

