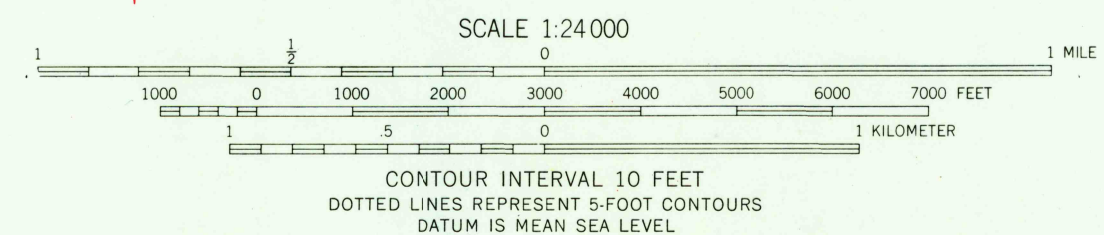



Mapped, edited, and published by the Geological Survey
Control by USGS, USCGS, and Indiana Flood Control and
Water Resources Commission
Topography from aerial photographs by photogrammetric methods
and by planetable surveys 1960. Aerial photographs taken 1958
Polyconic projection. 1927 North American datum
10,000-foot grid based on Indiana coordinate system, east zone
1000 meter Universal Transverse Mercator grid ticks,
zone 16, shown in blue
Fine red dashed lines indicate selected fence and field lines where
generally visible on aerial photographs. This information is unchecked
Red tint indicates areas in which only
landmark buildings are shown




THIS MAP COMPLIES WITH NATIONAL MAP ACCURACY STANDARDS
FOR SALE BY U.S. GEOLOGICAL SURVEY, WASHINGTON 25, D. C.
AND INDIANA DEPARTMENT OF CONSERVATION, INDIANAPOLIS, INDIANA
A FOLDER DESCRIBING TOPOGRAPHIC MAPS AND SYMBOLS IS AVAILABLE ON REQUEST

USGS
Historical File
Topographic Division



ROAD CLASSIFICATION
Heavy-duty ——— Light-duty ———
Medium-duty ——— Unimproved dirt ———
U.S. Route — State Route

KOKOMO WEST, IND.
N4022.5-W8607.5/7.5



AUG - 2 1961

2930