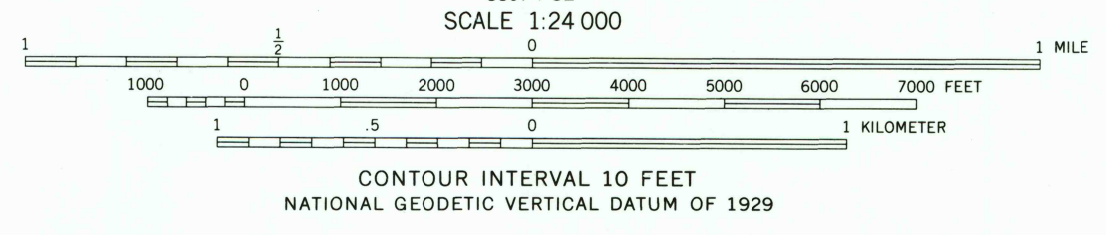
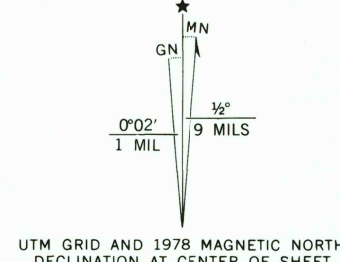



Mapped, edited, and published by the Geological Survey
Control by USGS, NOS/NOAA, and Indiana Flood Control
and Water Resources Commission
Topography by planetable surveys 1931 and 1941 by the
Geological Survey and U. S. Corps of Engineers
Revised from aerial photographs taken 1973. Field checked 1974
Map edited 1978
Polyconic projection. 1927 North American datum
10,000-foot grid ticks based on Indiana coordinate system,
west zone
1000-meter Universal Transverse Mercator grid, zone 16
Fine red dashed lines indicate selected fence and field lines where
generally visible on aerial photographs. This information is unchecked



FOR SALE BY U. S. GEOLOGICAL SURVEY, RESTON, VIRGINIA 22092
AND INDIANA DEPARTMENT OF NATURAL RESOURCES, INDIANAPOLIS, INDIANA 46204
A FOLDER DESCRIBING TOPOGRAPHIC MAPS AND SYMBOLS IS AVAILABLE ON REQUEST

ROAD CLASSIFICATION
Primary highway, hard surface ——— Light-duty road, hard or improved surface ———
Secondary highway, hard surface ——— Unimproved road ———
○ Interstate Route ○ U. S. Route ○ State Route



LYONS, IND.
N3852.5-W8700/7.5
1978
AMS 3561 I NE--SERIES V851