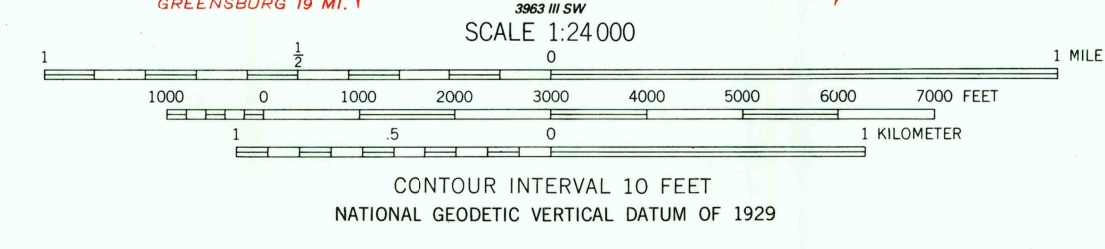
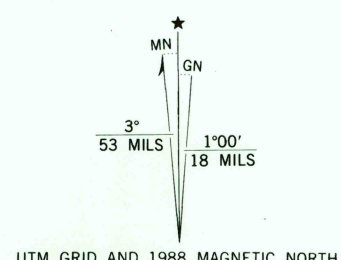
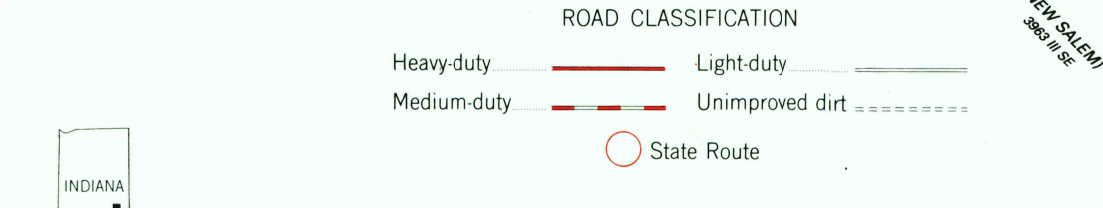


USGS MND HISTORICAL MAP
MAY 05 1989
REC'D FILE COPY

Mapped, edited, and published by the Geological Survey
Control by USGS, NOS/NOAA, and Indiana Flood Control and
Water Resources Commission
Topography by photogrammetric methods from aerial
photographs taken 1957. Field checked 1959
Polyconic projection. 1927 North American Datum
10,000-foot grid ticks based on Indiana coordinate system, east zone
1000-meter Universal Transverse Mercator grid ticks,
zone 16, shown in blue
To place on the predicted North American Datum 1983
move the projection lines 2 meters south and
3 meters west as shown by dashed corner ticks
Revisions shown in purple and woodland compiled in cooperation
with State of Indiana agencies from aerial photographs
taken 1984 and other sources. This information not field checked
Map edited 1988



THIS MAP COMPLIES WITH NATIONAL MAP ACCURACY STANDARDS
FOR SALE BY U. S. GEOLOGICAL SURVEY, DENVER, COLORADO 80225 OR RESTON, VIRGINIA 22092,
AND INDIANA DEPARTMENT OF NATURAL RESOURCES, INDIANAPOLIS, INDIANA 46204
A FOLDER DESCRIBING TOPOGRAPHIC MAPS AND SYMBOLS IS AVAILABLE ON REQUEST



MAYS, IND.
39085-F4-TF-024
1989
PHOTOREVISED 1988
DMA 3963 III NW—SERIES V851