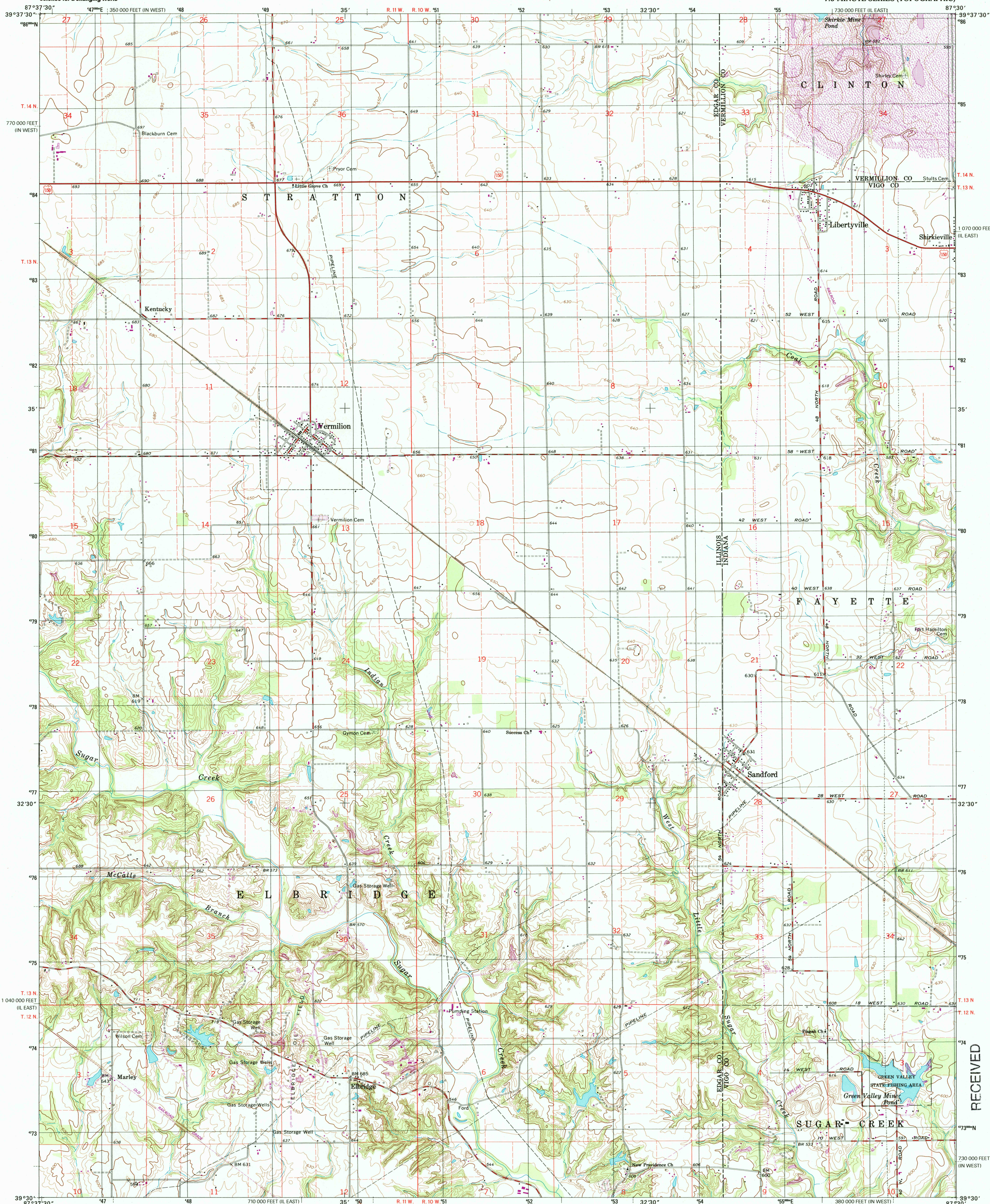


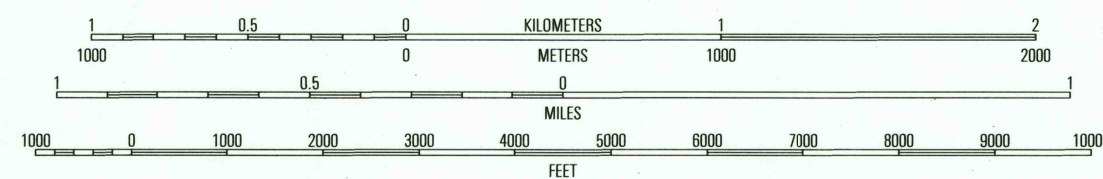
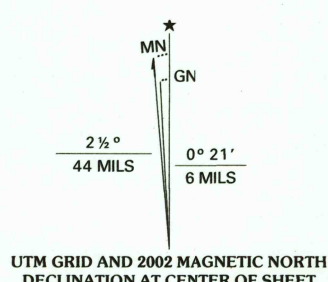


U.S. DEPARTMENT OF THE INTERIOR
U.S. GEOLOGICAL SURVEY

SANDFORD QUADRANGLE
INDIANA-ILLINOIS
7.5-MINUTE SERIES (TOPOGRAPHIC)



Produced by the United States Geological Survey
Topography compiled 1966. Planimetry derived from imagery taken 1983 and other sources. Photorevised using imagery dated 1998; no major culture or drainage changes observed. PLSS and survey control current as of 1966. Boundaries, other than corporate, verified 2001
North American Datum of 1927 (NAD 27)
Projection: Illinois coordinate system, east zone (transverse Mercator)
10 000-foot ticks: Illinois coordinate system, east zone and Indiana coordinate system, west zone
1000-meter Universal Transverse Mercator grid, zone 17
North American Datum of 1983 (NAD 83) is shown by dashed corner ticks. The values of the shift between NAD 27 and NAD 83 for 7.5-minute intersections are obtainable from National Geodetic Survey NADCON software
There may be private inholdings within the boundaries of the National or State reservations shown on this map
Information shown in purple may not meet USGS content standards and may conflict with previously mapped contours



CONTOUR INTERVAL 10 FEET
SUPPLEMENTARY CONTOUR INTERVAL 5 FEET
NATIONAL GEODETIC VERTICAL DATUM OF 1929
TO CONVERT FROM FEET TO METERS, MULTIPLY BY 0.3048
THIS MAP COMPLIES WITH NATIONAL MAP ACCURACY STANDARDS
FOR SALE BY U.S. GEOLOGICAL SURVEY, P.O. BOX 25286, DENVER, COLORADO 80225
AND INDIANA DEPARTMENT OF NATURAL RESOURCES, INDIANAPOLIS, INDIANA 46204
AND ILLINOIS GEOLOGICAL SURVEY, CHAMPAIGN, ILLINOIS 61820
A FOLDER DESCRIBING TOPOGRAPHIC MAPS AND SYMBOLS IS AVAILABLE ON REQUEST



ROAD CLASSIFICATION
Primary highway hard surface Light-duty road, hard or improved surface
Secondary highway hard surface Unimproved road
Interstate Route U.S. Route State Route

1	2	3	1 Paris North
4	5	6	2 Saint Berette
7	8	9	3 Clinton
			4 Paris South
			5 New Glendon
			6 Marshall
			7 Dennison
			8 Terre Haute

SANDFORD, IN-IL
1998

NIMA 3463 II SE-SERIES V863

RECEIVED
FEB 31 2002
USGS NWML
HISTORICAL MAP ARCHIVES

