
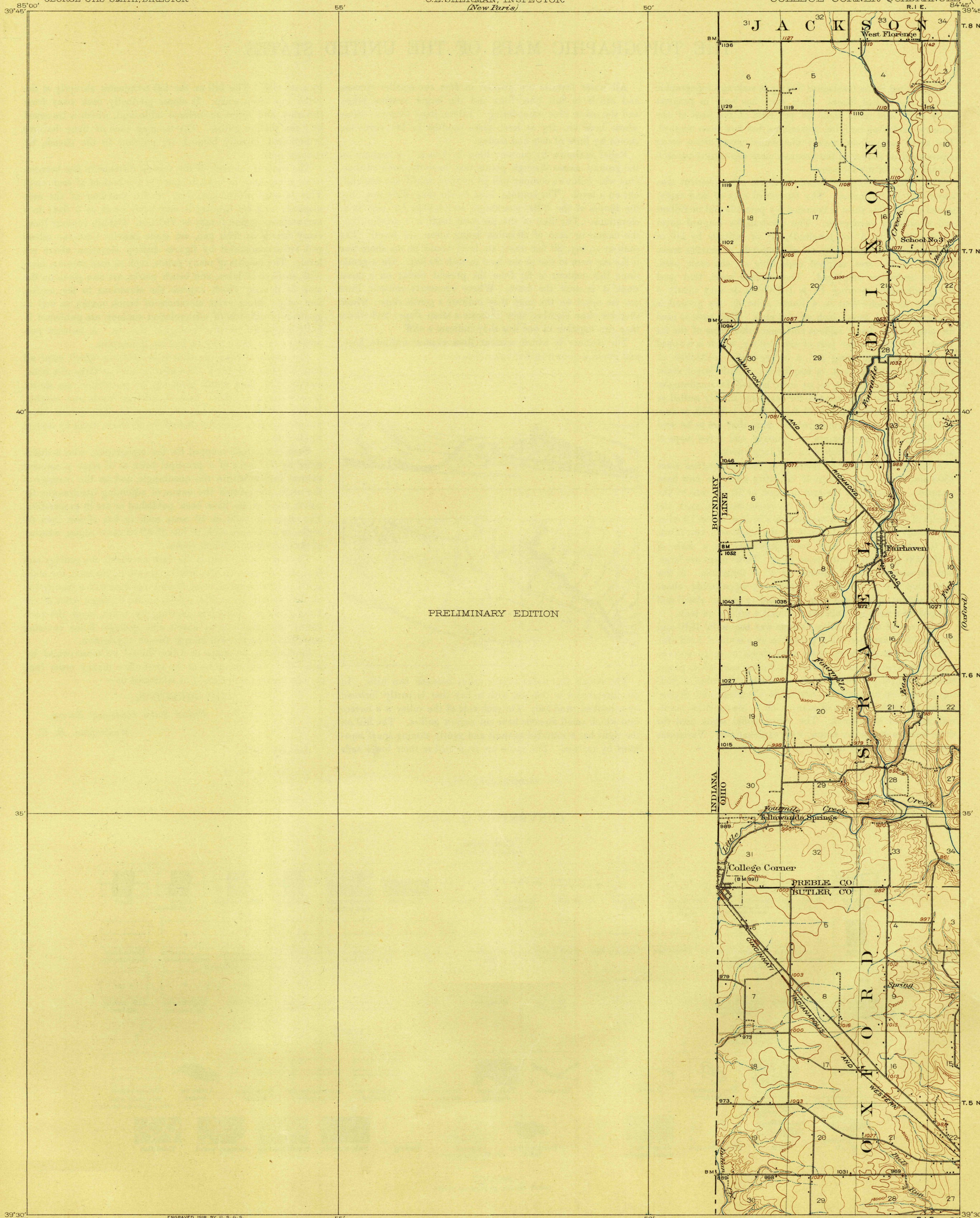


DEPARTMENT OF THE INTERIOR
FRANKLIN K. LANE, SECRETARY
U.S. GEOLOGICAL SURVEY
GEORGE OTIS SMITH, DIRECTOR

TOPOGRAPHY
STATE OF OHIO
FRANK B. WILLIS, GOVERNOR
C.E. SHERMAN, INSPECTOR
(New Paris)

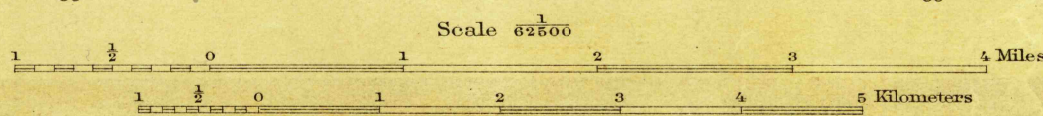
File 
INDIANA-OHIO
COLLEGE CORNER QUADRANGLE
R. 1 E. 84° 45' 39" 45'



39° 30' 85' 00'
R. B. Marshall, Chief Geographer.
W. H. Herron, Geographer in charge.
Topography by A. B. Searle.
Control by J. R. Ellis and E. C. Bibbee.
Surveyed in 1915.

SURVEYED IN COOPERATION WITH THE STATE OF OHIO.

FILE COPY
INFORMATION OFFICE



Contour interval 20 feet.
Datum is mean sea level.

USGS
HISTORICAL FILE
TOPOGRAPHIC DIVISION

Edition of 1918.

COLLEGE CORNER

IND-Ohio