

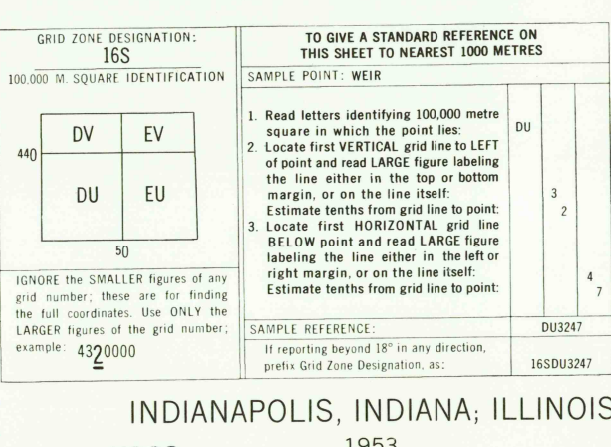

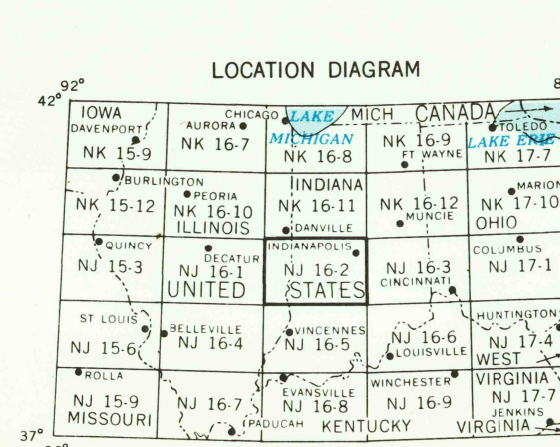
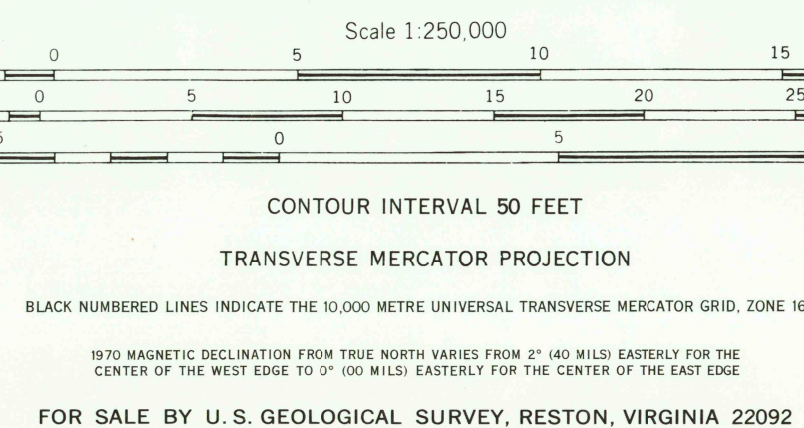
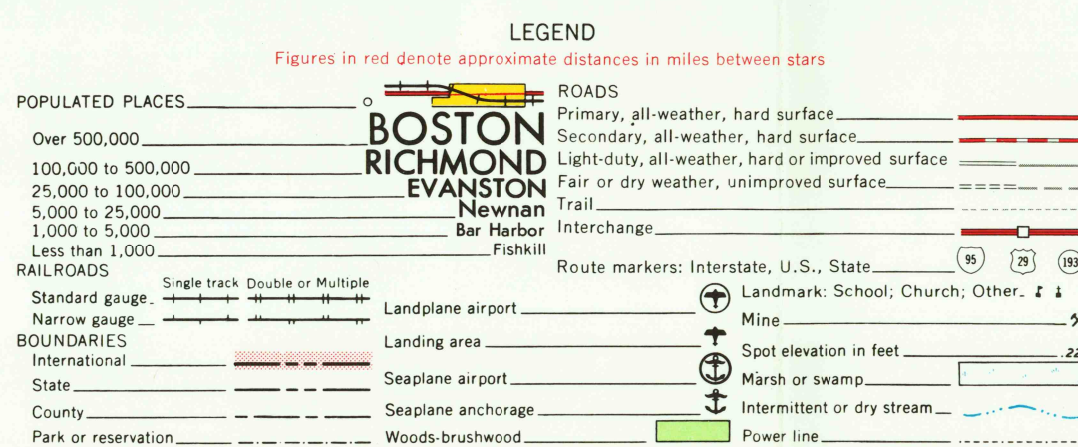
V501, EDITION 3

Prepared by the U.S. Army Topographic Command (AJBM), Washington, D.C. Compiled in 1954 by photogrammetric methods from aerial photographs taken 1952. Photographs field annotated 1953. Revised in 1974 by the U.S. Geological Survey from aerial photographs taken 1972.

Area covered by dashed light-blue pattern is subject to controlled inundation.

100,000-foot grids based on Indiana coordinate system, west zone, and Illinois coordinate system, east zone.

Location of geodetic control established by government agencies is shown on corresponding 1:250,000-scale Geodetic Control Diagram.



STOCK NO. V501XNJ162**03