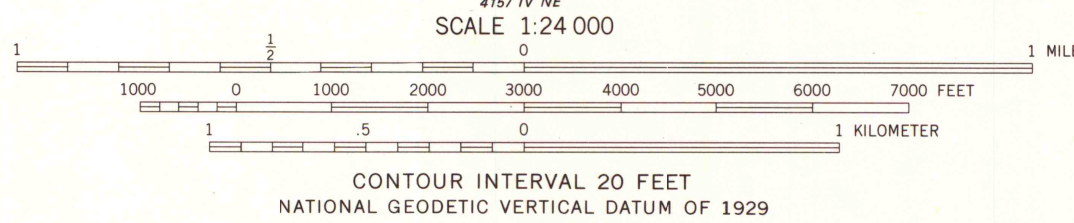
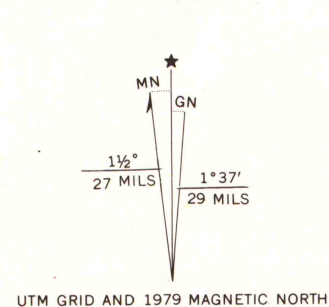
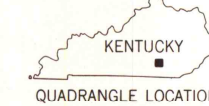


Mapped, edited, and published by the Geological Survey  
Control by USGS, NOS/NOAA, and USCE  
Topography by photogrammetric methods from aerial photographs  
taken 1951. Field checked 1952. Revised from aerial photographs  
taken 1976. Field checked 1977. Map edited 1979  
Polyconic projection, 1927 North American Datum  
To place on the predicted North American Datum 1983  
move the projection lines 5 meters south and  
6 meters west as shown by dashed corner ticks  
10,000-foot grid ticks based on Kentucky coordinate system, south zone  
1000-meter Universal Transverse Mercator grid, zone 16  
Entire area lies within Daniel Boone National Forest  
There may be private inholdings within the boundaries of  
the National and State reservations shown on this map  
Unsurveyed boundary for Rockcastle Wild River furnished by Kentucky  
Department for Natural Resources and Environmental Protection  
Dashed contours in strip mine areas not revised



THIS MAP COMPLIES WITH NATIONAL MAP ACCURACY STANDARDS  
FOR SALE BY U. S. GEOLOGICAL SURVEY, RESTON, VIRGINIA 22092,  
KENTUCKY GEOLOGICAL SURVEY, LEXINGTON, KENTUCKY 40506,  
AND KENTUCKY DEPARTMENT OF COMMERCE, FRANKFORT, KENTUCKY 40601  
A FOLDER DESCRIBING TOPOGRAPHIC MAPS AND SYMBOLS IS AVAILABLE ON REQUEST



ROAD CLASSIFICATION  
Primary highway, hard surface ———— Light-duty road, hard or improved surface ————  
Secondary highway, hard surface ———— Unimproved road ————  
Interstate Route ———— U. S. Route ———— State Route ————

ANO, KY.  
SE/4 DYKES 15' QUADRANGLE  
N3700-W8415/7.5  
1979  
DMA 4158 III SE-SERIES V853

MAP AND AIR PHOTO  
LIBRARY  
JUN 6 1980  
University of Wisconsin  
Madison