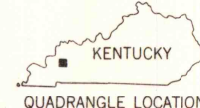
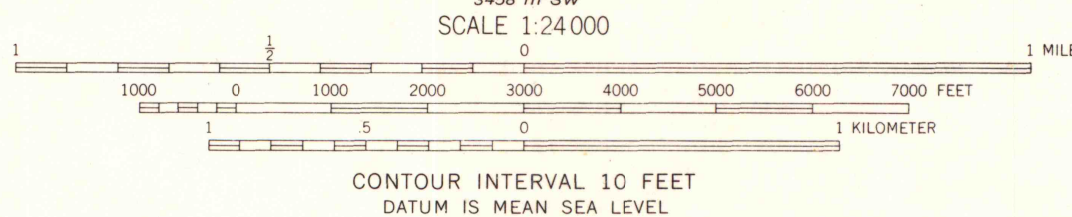
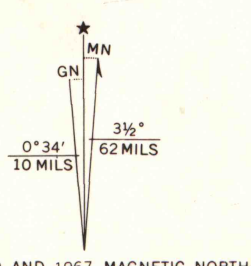




Mapped, edited, and published by the Geological Survey
Control by USGS and USC&GS
Topography by photogrammetric methods from aerial photographs
taken 1952. Field checked 1954. Revised from aerial photographs
taken 1967. Field checked 1967
Polyconic projection. 1927 North American datum
10,000-foot grid based on Kentucky coordinate system, south zone
1000-meter Universal Transverse Mercator grid ticks,
zone 16, shown in blue
Fine red dashed lines indicate selected fence and field lines where
generally visible on aerial photographs. This information is unchecked



ROAD CLASSIFICATION
Primary highway, all weather, Light-duty road, all weather,
hard surface, improved surface
Secondary highway, all weather, Unimproved road, fair or dry
hard surface, weather
State Route

CRIDER, KY.
NW/4 PRINCETON 15' QUADRANGLE
N3707.5—W8752.5/7.5

1967

AMS 3458 111 NW—SERIES V853

MAP AND AIR PHOTO LIBRARY

NOV 18 1969

University of Wisconsin