

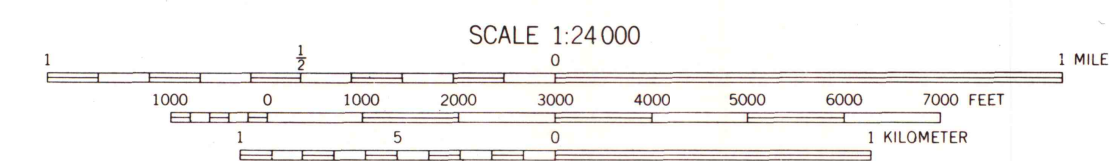
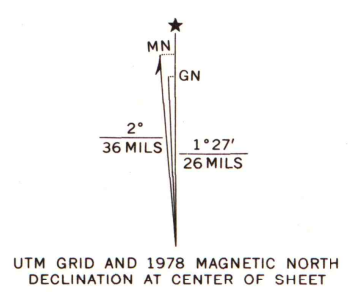


UNITED STATES
DEPARTMENT OF THE INTERIOR
GEOLOGICAL SURVEY

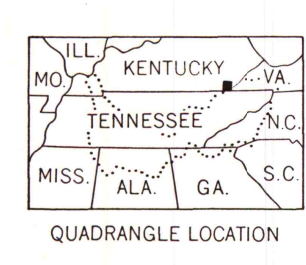
UNITED STATES
TENNESSEE VALLEY AUTHORITY
MAPPING SERVICES BRANCH

EWING QUADRANGLE
KENTUCKY-VIRGINIA
7.5 MINUTE SERIES (TOPOGRAPHIC) 161-NW

Maped and edited by Tennessee Valley Authority
Published by the Geological Survey
Control by NOS/NOAA, USGS, and TVA
Topography by USGS and TVA by photogrammetric
methods. Map field checked by TVA, 1946
Polyconic projection. 1927 North American datum
10,000 foot grid based on Virginia (South) and
Kentucky (South) rectangular coordinate systems
1000 meter Universal Transverse Mercator Grid ticks,
Zone 17, shown in blue
Fine purple dashed lines indicate selected fence and field lines
visible on aerial photographs. This information is unchecked
Contours not revised



SCALE 1:24,000
CONTOUR INTERVAL 20 FEET
NATIONAL GEODETIC VERTICAL DATUM OF 1929
THIS MAP IS AVAILABLE IN BOTH SHADED RELIEF AND CONTOUR EDITIONS
THIS MAP COMPLIES WITH NATIONAL MAP ACCURACY STANDARDS
FOR SALE BY U.S. GEOLOGICAL SURVEY, RESTON, VIRGINIA 22092,
VIRGINIA DIVISION OF MINERAL RESOURCES, CHARLOTTESVILLE, VIRGINIA 22903,
KENTUCKY GEOLOGICAL SURVEY, LEXINGTON, KENTUCKY 40506
KENTUCKY DEPARTMENT OF COMMERCE, FRANKFORT, KENTUCKY 40601
AND U.S. TENNESSEE VALLEY AUTHORITY, CHATTANOOGA, TENN. 37401 OR KNOXVILLE, TENN. 37902
A FOLDER DESCRIBING TOPOGRAPHIC MAPS AND SYMBOLS IS AVAILABLE ON REQUEST



ROAD CLASSIFICATION
Heavy-duty Poor motor road
Medium-duty Wagon and jeep track
Light-duty Foot trail
U. S. Route State Route

MAP AND AIR PHOTO
LIBRARY
OCT 30 1978
Ewing, KY.-VA.
N3637.5-W8322.5/7.5
1946
University of Wisconsin
Madison
REVISED 1969 AND 1978
AMS 4357 III NE-SERIES V834