

U.S. Regional  
Depository Copy  
DO NOT DISCARD

A.H. ROBINSON  
MAP LIBRARY  
DEC 26 1991  
University of Wisconsin  
Madison

Mapped, edited, and published by the Geological Survey

Control by USC&GS, TVA, and U.S. Forest Service

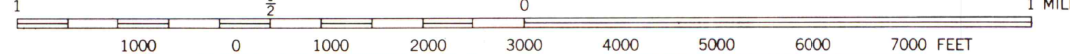
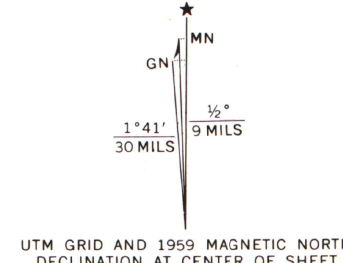
Topography from aerial photographs by photogrammetric methods  
Aerial photographs taken 1951. Field check 1952. Revised 1959

Polyconic projection. 1927 North American datum  
10,000-foot grid based on Kentucky coordinate system, south zone  
1000-meter Universal Transverse Mercator grid ticks,  
zone 17, shown in blue

The difference between 1927 North American Datum and North  
American Datum of 1983 (NAD 83) for 7.5-minute intersections  
is given in USGS Bulletin 1875. The NAD 83 is shown by  
dashed corner ticks

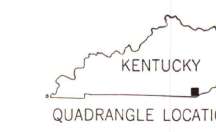
Boundary of Kentucky Ridge State Forest indicates approximate  
outside limits and does not denote complete state ownership  
Unchecked elevations are shown in brown

Map photoinspired 1983  
No major culture or drainage changes observed



CONTOUR INTERVAL 20 FEET  
NATIONAL GEODETIC VERTICAL DATUM OF 1929

THIS MAP COMPLIES WITH NATIONAL MAP ACCURACY STANDARDS  
FOR SALE BY U.S. GEOLOGICAL SURVEY, DENVER, COLORADO 80225, OR RESTON, VIRGINIA 22092  
KENTUCKY GEOLOGICAL SURVEY, LEXINGTON, KENTUCKY 40506  
AND KENTUCKY DEPARTMENT OF COMMERCE, FRANKFORT, KENTUCKY 40601  
A FOLDER DESCRIBING TOPOGRAPHIC MAPS AND SYMBOLS IS AVAILABLE ON REQUEST



ROAD CLASSIFICATION  
Medium-duty ——— Light-duty ———  
Unimproved dirt ———  
State Route ———

KAYJAY, KY.  
360837-TF-024

1959  
PHOTOINSPECTED 1983  
DMA 4257 III NE—SERIES V853