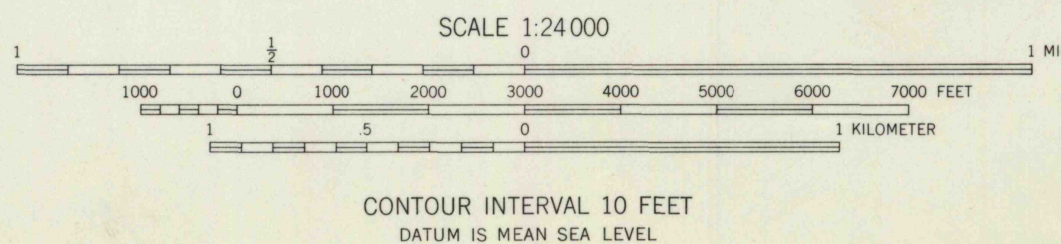
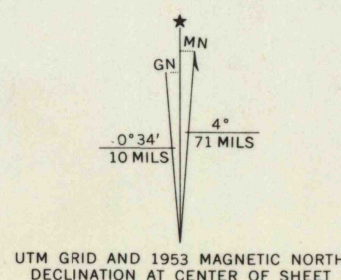
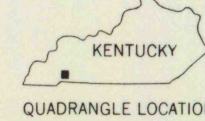


Mapped, edited, and published by the Geological Survey  
Control by USGS, USC&GS, USCE, and TVA  
Topography from aerial photographs by multiplex methods  
Aerial photographs taken 1950 and 1951. Field check 1953  
Polyconic projection. 1927 North American datum  
10,000-foot grid based on Kentucky coordinate system,  
south zone  
1000-meter Universal Transverse Mercator grid ticks,  
zone 16, shown in blue



THIS MAP COMPLIES WITH NATIONAL MAP ACCURACY STANDARDS  
FOR SALE BY U. S. GEOLOGICAL SURVEY, WASHINGTON, D. C. 20242,  
KENTUCKY GEOLOGICAL SURVEY, LEXINGTON, KENTUCKY,  
AND KENTUCKY DEPARTMENT OF COMMERCE, FRANKFORT, KENTUCKY  
A FOLDER DESCRIBING TOPOGRAPHIC MAPS AND SYMBOLS IS AVAILABLE ON REQUEST

USGS  
Historical File  
Topographic Division



ROAD CLASSIFICATION  
Heavy-duty ——— 4 LANE 16 LANE ——— Light-duty  
Medium-duty ——— 4 LANE 16 LANE ——— Unimproved dirt  
U. S. Route State Route

U.S.G.S.  
FILE COPY  
TOPOGRAPHIC DIVISION

LAMASCO, KY.  
NW/4 CADIZ 15' QUADRANGLE  
N3652.5—W8752.5/7.5  
1953  
AMS 3457 IV NW—SERIES V853

2010  
AUG 18 1966