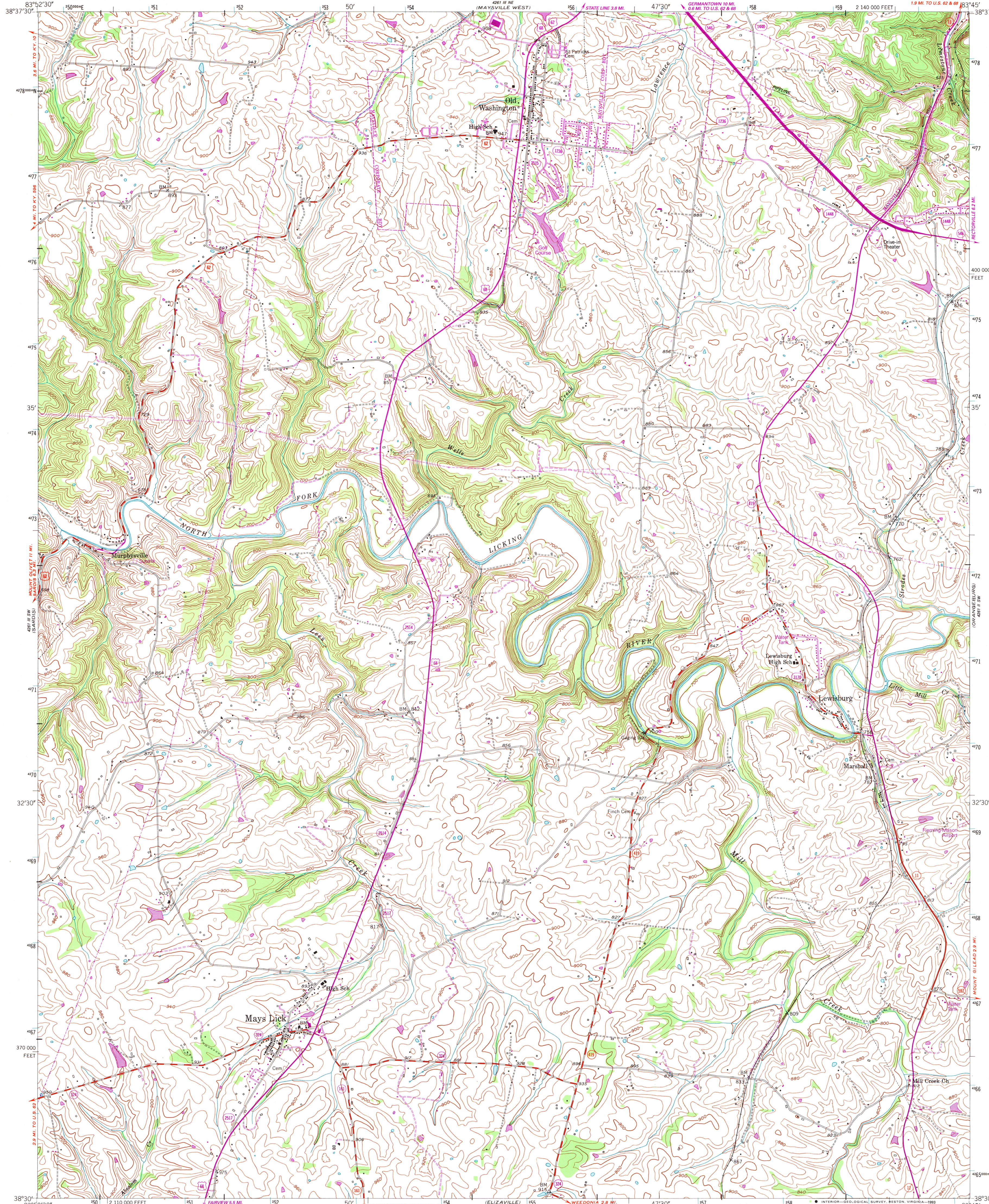


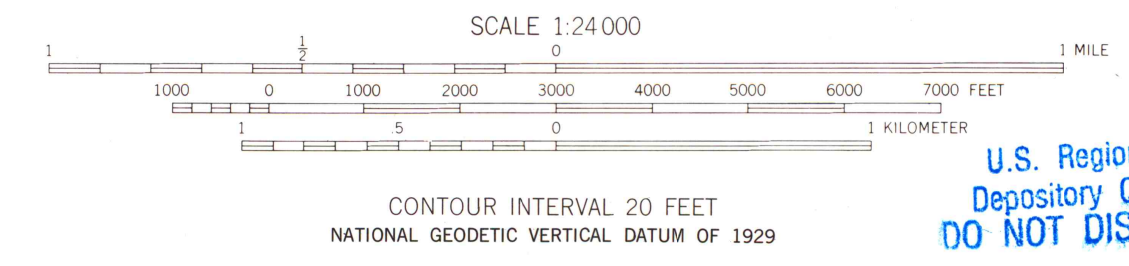
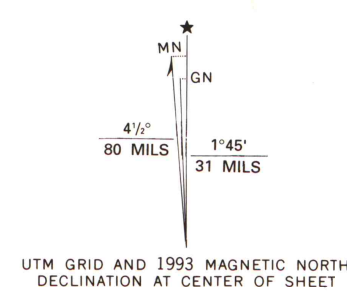
UNITED STATES
DEPARTMENT OF THE INTERIOR
GEOLOGICAL SURVEY

STATE OF KENTUCKY
KENTUCKY GEOLOGICAL SURVEY
UNIVERSITY OF KENTUCKY

MAYS LICK QUADRANGLE
KENTUCKY—MASON CO.
7.5 MINUTE SERIES (TOPOGRAPHIC)
SE 1/4 MAYSVILLE 15' QUADRANGLE
2 140 000 FEET



Produced by the United States Geological Survey
Control by USGS and NOS/NOAA
Topography by photogrammetric methods from aerial photographs taken 1950. Field checked 1952
Projection and 10,000-foot grid ticks: Kentucky coordinate system, north zone (Lambert conformal conic)
1000-meter Universal Transverse Mercator grid ticks, zone 17, shown in blue
1927 North American Datum (NAD 27)
North American Datum of 1983 (NAD 83) is shown by dashed corner ticks
The values of the shift between NAD 27 and NAD 83 for 7.5-minute intersections are given in USGS Bulletin 1875
Revisions shown in purple and woodland compiled in cooperation with State of Kentucky agencies from aerial photographs taken 1988 and 1990 and other sources. Contours not revised. This information not field checked
Map edited 1993



THIS MAP COMPLIES WITH NATIONAL MAP ACCURACY STANDARDS
FOR SALE BY U.S. GEOLOGICAL SURVEY, DENVER, COLORADO 80225, OR RESTON, VIRGINIA 22092
KENTUCKY GEOLOGICAL SURVEY, LEXINGTON, KENTUCKY 40506
AND KENTUCKY DEPARTMENT OF COMMERCE, FRANKFORT, KENTUCKY 40601
A FOLDER DESCRIBING TOPOGRAPHIC MAPS AND SYMBOLS IS AVAILABLE ON REQUEST

U.S. Regional
Depository Copy
DO NOT DISCARD



ROAD CLASSIFICATION
Primary highway, hard surface
Secondary highway, hard surface
Light-duty road, hard or improved surface
Unimproved road
Interstate Route
U. S. Route
State Route

A.H. ROBINSON
MAP LIBRARY
OCT 06 1993
University of Wisconsin
Madison

MAYS LICK, KY.
SE 1/4 MAYSVILLE 15' QUADRANGLE
38083-E7-TF-024
1952
REVISED 1993
DMA 4261 III SE—SERIES V853