

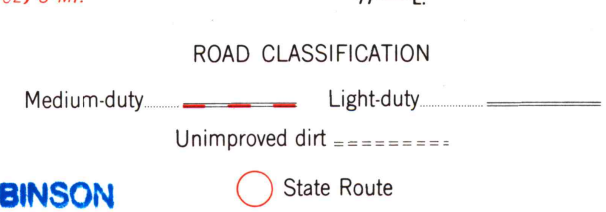
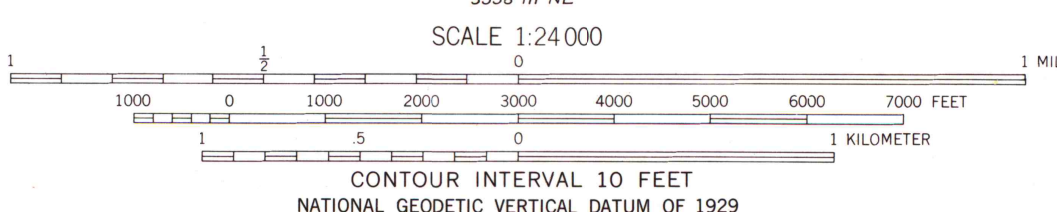
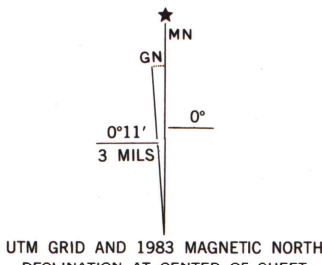
Mapped, edited, and published by the Geological Survey
Control by USGS and NOS/NOAA

Planimetry by photogrammetric methods from aerial photographs taken
1950. Topography by planimetric surveys 1952-1953. Revised from
aerial photographs taken 1962. Field checked 1963

Polycyclic projection. 10,000-foot grid ticks based on Kentucky
coordinate system, south zone. 1000-meter Universal Transverse
Mercator grid ticks, zone 16, shown in blue
1927 North American Datum

To place on the predicted North American Datum 1983 move
the projection lines 4 meters south and 1 meter east as shown
by dashed corner ticks

Fine red dashed lines indicate selected fence and field lines where
generally visible on aerial photographs. This information is unchecked
Revisions shown in purple and woodland compiled in cooperation
with State of Kentucky agencies from aerial photographs taken
1981 and other sources. Contours adjusted adjacent to certain
photorevised hydrographic features. This information not field
checked. Map edited 1983



A.H. ROBINSON
MAP LIBRARY
AUG 22 1984
University of Wisconsin
Madison

THIS MAP COMPLIES WITH NATIONAL MAP ACCURACY STANDARDS
FOR SALE BY U.S. GEOLOGICAL SURVEY, RESTON, VIRGINIA 22092,
KENTUCKY GEOLOGICAL SURVEY, LEXINGTON, KENTUCKY 40506,
AND KENTUCKY DEPARTMENT OF COMMERCE, FRANKFORT, KENTUCKY 40601
A FOLDER DESCRIBING TOPOGRAPHIC MAPS AND SYMBOLS IS AVAILABLE ON REQUEST

MILLPORT, KY.
SE/4 MADISONVILLE 15' QUADRANGLE
37087-C3-TF-024

1963
PHOTOREVISED 1983
DMA 3558 IV SE-SERIES V853