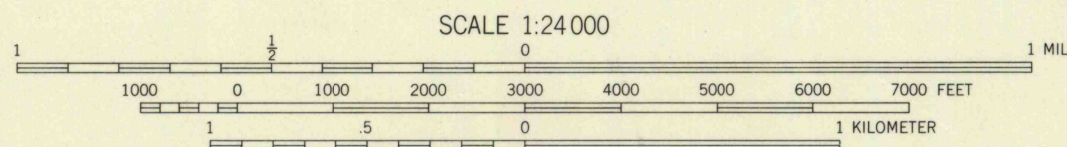
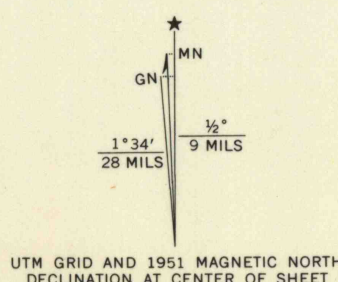




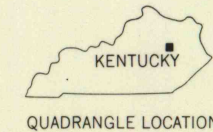
Maped, edited, and published by the Geological Survey  
Control by USGS and USC&GS  
Topography from aerial photographs by multiplex methods  
Aerial photographs taken 1950. Field check 1951  
Polyconic projection. 1927 North American datum  
10,000-foot grids based on Kentucky coordinate system,  
south and north zones  
1000-meter Universal Transverse Mercator grid ticks,  
zone 17, shown in blue



CONTOUR INTERVAL 20 FEET  
DATUM IS MEAN SEA LEVEL

THIS MAP COMPLIES WITH NATIONAL MAP ACCURACY STANDARDS  
FOR SALE BY U.S. GEOLOGICAL SURVEY, WASHINGTON, D. C. 20242,  
KENTUCKY GEOLOGICAL SURVEY, LEXINGTON, KENTUCKY,  
AND KENTUCKY DEPARTMENT OF COMMERCE, FRANKFORT, KENTUCKY  
A FOLDER DESCRIBING TOPOGRAPHIC MAPS AND SYMBOLS IS AVAILABLE ON REQUEST

USGS  
Historical File  
Topographic Division



ROAD CLASSIFICATION  
Heavy-duty 4 LANE 15 LANE Light-duty  
Medium-duty 4 LANE 15 LANE Unimproved dirt  
U.S. Route State Route

POMEROYSTON, KY.  
SE/4 FRENCHBURG 15' QUADRANGLE  
N3745-W8330/7.5

U.S.G.S.  
FILE COPY  
TOPOGRAPHIC DIVISION

1951  
AMS 4259 I SE-SERIES V853

2015  
APR 1 4 1965