



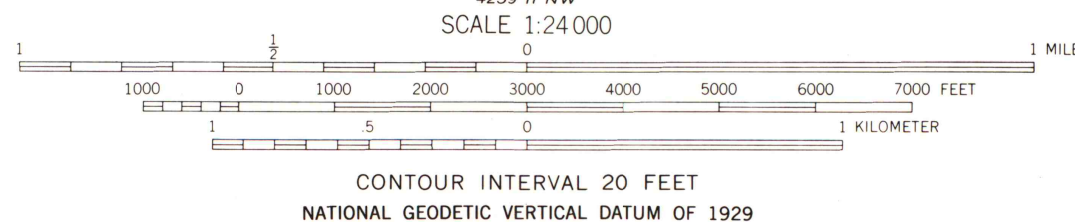
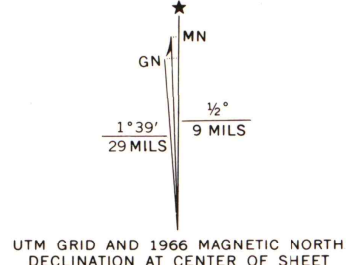
Mapped, edited, and published by the Geological Survey
Control by USGS, USC&GS and USCE

Topography by photogrammetric methods from aerial photographs
taken 1950. Field checked 1952. Revised 1966

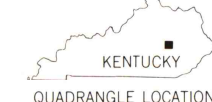
Polyconic projection. 1927 North American datum
10,000-foot grids based on Kentucky coordinate system,
south and north zones
1000-meter Universal Transverse Mercator grid ticks,
zone 17, shown in blue

The difference between 1927 North American Datum and North
American Datum of 1983 (NAD 83) for 7.5-minute intersections
is given in USGS Bulletin 1875. The NAD 83 is shown by
dashed corner ticks

Map photospected 1983
No major culture or drainage changes observed



THIS MAP COMPLIES WITH NATIONAL MAP ACCURACY STANDARDS
FOR SALE BY U.S. GEOLOGICAL SURVEY, DENVER, COLORADO 80225, OR RESTON, VIRGINIA 22092
KENTUCKY GEOLOGICAL SURVEY, LEXINGTON, KENTUCKY 40506
AND KENTUCKY DEPARTMENT OF COMMERCE, FRANKFORT, KENTUCKY 40601
A FOLDER DESCRIBING TOPOGRAPHIC MAPS AND SYMBOLS IS AVAILABLE ON REQUEST



ROAD CLASSIFICATION
Heavy-duty ——— Light-duty ———
Medium-duty ——— Unimproved dirt ———
State Route ———

SLADE, KY.
SW/4 FRENCHBURG 15' QUADRANGLE
37083-G6-TF-024

1966
PHOTOINSPECTED 1983
DMA 4259 1 SW—SERIES V853

U.S. Regional
Depository Copy
DO NOT DISCARD

U.S. Regional
Depository Copy
DO NOT DISCARD
DEC 26 1991
A.H. ROBINSON
MAP LIBRARY
University of Wisconsin
1000 UNIVERSITY AVENUE
MADISON, WISCONSIN 53706