

UNITED STATES
DEPARTMENT OF AGRICULTURE
FOREST SERVICE

U.S. Regional
Depository Copy
DO NOT DISCARD

12
13

ARTHUR H. ROBINSON MAP LIBRARY
University of Wisconsin-Madison

ISBN 0-607-91279-0

UTM GRID AND 1997 MAGNETIC NORTH DECLINATION AT CENTER OF SHEET


















QUADRANGLE LOCATION

1	2	3	1 Brownfield 2 Golconda 3 Lola
4		5	4 Paducah N 5 Burns 6 Paducah E
6	7	8	7 Little Cypro 8 Calvert City

ADJOINING 7.5' QUADRANGLES

HIGHWAYS AND ROAD

377000mE 88 22 30

Interstate		Primary highway	
U. S.		Secondary highway	
State		Light-duty road	
County		Composition:	
National Forest, suitable for passenger cars		Unspecified	
National Forest, suitable for high clearance vehicles		Paved	
National Forest Trail		Gravel	
		Dirt	
		Unimproved; 4 wheel drive	
		Trail	
		Gate; Barrier	

SMITHLAND, KY-IL

1996

NIMA 3358 III NW - SERIES V853