
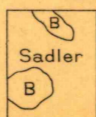





R. B. Marshall, Chief Geographer.
W. H. Herron, Geographer in charge.
Topography by C. L. Sadler and F. B. Barrett.
Control by F. J. McMaugh, S. R. Archer, H. W. Peabody, and E. C. Bibbee.
Surveyed in 1909.

SURVEYED IN COOPERATION WITH THE STATE OF KENTUCKY.



Contour interval 20 feet.
Datum is mean sea level.



Edition of May 1911, reprinted 1938
Polyconic projection.

KY.
DAWSON SPRINGS