
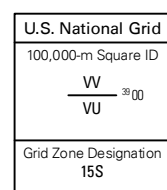
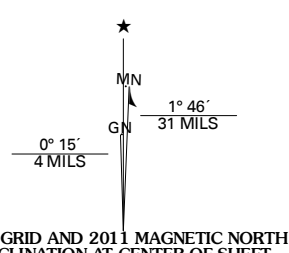
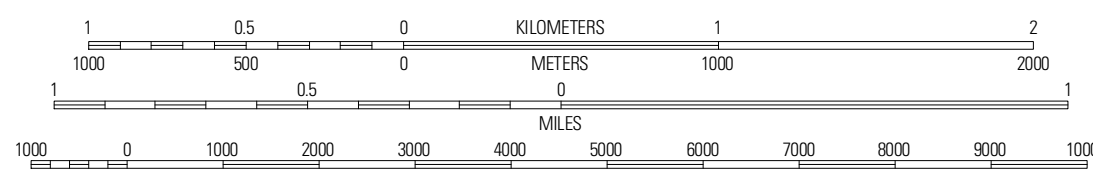


CHICKALAH MOUNTAIN WEST QUADRANGLE
ARKANSAS
7.5-MINUTE SERIES

Imagery.....	NAIP, September 2009
Roads.....	©2006-2010 Tele Atlas
Roads within US Forest Service Lands.....	FSTopo
	with limited Forest Service updates, 2009
Names.....	GNIS, 2010
Hydrography.....	National Hydrography Dataset, 2009
Contours.....	National Elevation Dataset, 2005
Boundaries.....	Census, IBWC, IBC, USGS, 1972 - 2010



SCALE 1:24 000










CONTOUR INTERVAL 20 FEET
NORTH AMERICAN VERTICAL DATUM OF 1988

This map was produced to conform with version 0.5.10
of the USGS US Topo Product Standard.
Metadata file associated with this product is draft version 6



Scranton	New Blaine	Delaware
Magazine Mountain NE	Chickalah Mountain West	Chickalah Mountain East
Havana	Danville	Danville Mountain

ROAD CLASSIFICATION

Interstate Route  State Route
 US Route  Local Road
 Ramp  4WD
 Interstate Route  US Route
 FS Primary Route  FS Passenger Route

Check with local Forest Service unit
for current travel conditions and restrictions

CHICKALAH MOUNTAIN WEST, AR
2011