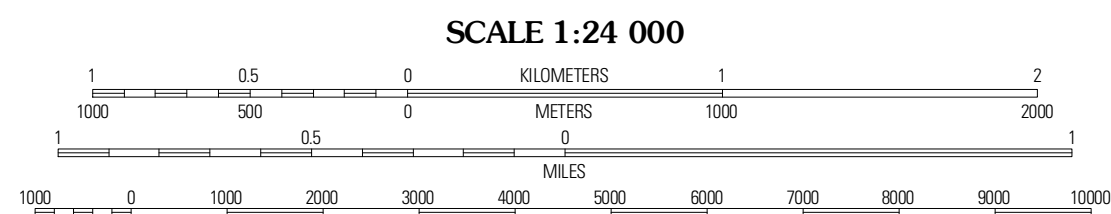
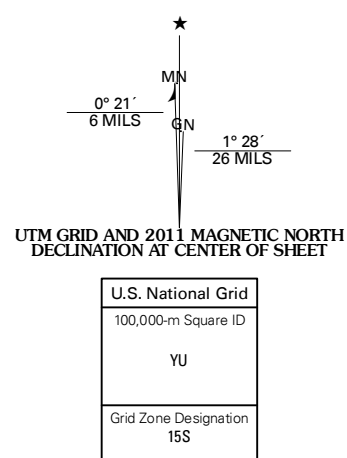


Imagery.....NAIP, August 2009 - September 2009  
Roads.....©2006-2010 Tele Atlas  
Names.....GNIS, 2010  
Hydrography.....National Hydrography Dataset, 2009  
Contours.....National Elevation Dataset, 1999  
Boundaries.....Census, IBWC, IBC, USGS, 1972 - 2010



CONTOUR INTERVAL 10 FEET  
NORTH AMERICAN VERTICAL DATUM OF 1988



This map was produced to conform with version 0.5.10  
of the USGS US Topo Product Standard.  
This data file associated with this product is draft version 0.5.16






Gieseck	Jeanette	Crawfordville
Round Pond	Chatfield	Edmondson
Mud Lake	Hughes	Horseshoe Lake

ADJOINING 7.5' QUADRANGLES

### ROAD CLASSIFICATION

Interstate Route		State Route	
US Route		Local Road	
Ramp		4WD	

 Interstate Route     US Route     State Route

CHATFIELD, AR  
2011