
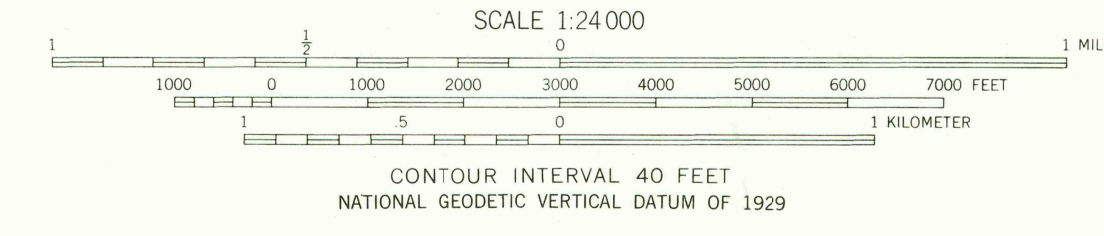
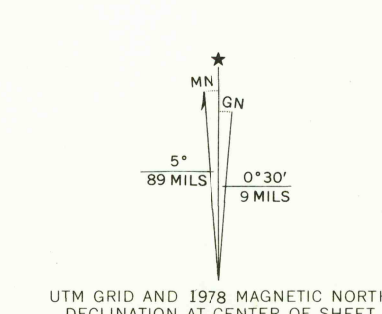




Mapped, edited, and published by the Geological Survey
Control by USGS and USC&GS
Topography by photogrammetric methods from aerial photographs
taken 1963. Field checked 1966
Polyconic projection. 1927 North American datum
10,000-foot grids based on Virginia coordinate system, south zone,
and West Virginia coordinate system, south zone
1000-meter Universal Transverse Mercator grid ticks, zone 17,
shown in blue
Fine red dashed lines indicate selected fence and field lines where
generally visible on aerial photographs. This information is unchecked
Revisions shown in purple compiled in cooperation with Commonwealth
of Virginia agencies from aerial photographs taken 1977 and other
source data. This information not field checked. Map edited 1978



ROAD CLASSIFICATION
Heavy-duty ——— Light-duty ———
Medium-duty ——— Unimproved dirt ———
State Route ———
MAR 17 1978
USGS
Historical File
Topographic Division
ALLEGHANY, VA. - W. VA.
NW/4 NEW CASTLE 15' QUADRANGLE
N3737.5-W8007.5/7.5
1966
PHOTOREVISED 1978
AMS 4959 II NW-SERIES V834