



Mapped, edited, and published by the Geological Survey

Control by USGS and USC&GS

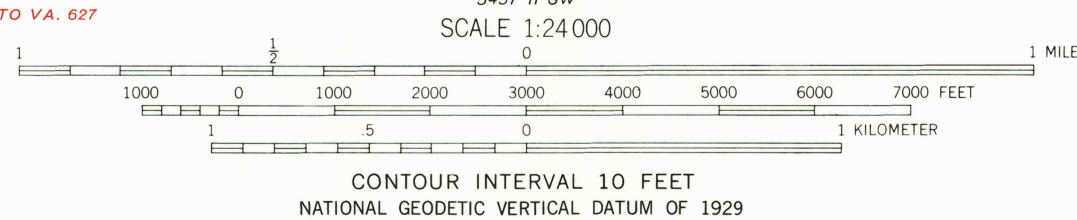
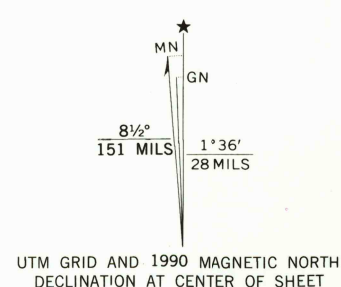
Topography by photogrammetric methods from aerial photographs taken 1961. Field checked 1963

Polyconic projection. 1927 North American datum 10,000-foot grid based on Virginia coordinate system, south zone

1000-meter Universal Transverse Mercator grid ticks, zone 18, shown in blue


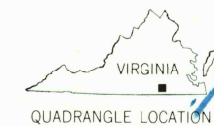
To place on the predicted North American Datum 1983 move the projection lines 12 meters south and 27 meters west as shown by dashed corner ticks

Revisions shown in purple and woodland compiled in cooperation with Commonwealth of Virginia agencies from aerial photographs taken 1987 and other sources. This information not field checked. Map edited 1990



THIS MAP COMPLIES WITH NATIONAL MAP ACCURACY STANDARDS
FOR SALE BY U.S. GEOLOGICAL SURVEY, DENVER, COLORADO 80225 OR RESTON, VIRGINIA 22092,
AND VIRGINIA DIVISION OF MINERAL RESOURCES, CHARLOTTESVILLE, VIRGINIA 22903
A FOLDER DESCRIBING TOPOGRAPHIC MAPS AND SYMBOLS IS AVAILABLE ON REQUEST

ROAD CLASSIFICATION	
Primary highway, hard surface	Light-duty road, hard or improved surface
Secondary highway, hard surface	Unimproved road
Interstate Route	U.S. Route
	State Route



ANTE, VA.
36077-F6-TF-024

1963
PHOTOREVISED 1990
DMA 5457 11 NW-SERIES V834