

Mapped, edited, and published by the Geological Survey

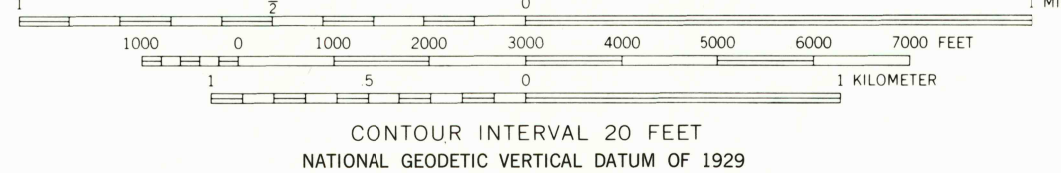
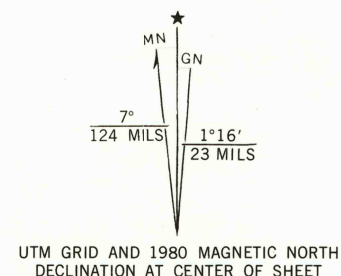
Control by USGS and NOS/NOAA

Topography by photogrammetric methods from aerial photographs taken 1959. Field checked 1961. Revised from aerial photographs taken 1968. Field checked 1969

Polyconic projection. 10,000-foot grid based on Virginia coordinate system, south zone. 1000-meter Universal Transverse Mercator grid ticks, zone 17, shown in blue. 1927 North American Datum To place on the predicted North American Datum 1983 move the projection lines 10 meters south and 22 meters west as shown by dashed corner ticks

Fine red dashed lines indicate fence and field lines where generally visible on aerial photographs. This information is unchecked


Revisions shown in purple compiled in cooperation with Commonwealth of Virginia agencies from aerial photographs taken 1979 and other source data. This information not field checked. Map edited 1980



THIS MAP COMPLIES WITH NATIONAL MAP ACCURACY STANDARDS
FOR SALE BY U.S. GEOLOGICAL SURVEY
DENVER, COLORADO 80225, OR RESTON, VIRGINIA 22092
AND VIRGINIA DIVISION OF MINERAL RESOURCES, CHARLOTTESVILLE, VIRGINIA 22903
A FOLDER DESCRIBING TOPOGRAPHIC MAPS AND SYMBOLS IS AVAILABLE ON REQUEST

ROAD CLASSIFICATION	
Primary highway, all weather, hard surface	Light duty road, all weather, improved surface
Secondary highway, all weather, hard surface	Unimproved road, fair or dry weather
U.S. Route	State Route

QUADRANGLE LOCATION
Map photoinspected 1984
No major culture or drainage changes observed



ARRINGTON, VA.
NW 1/4 SHIPMAN 15' QUADRANGLE
N 37°37.5' - W 78°52.5' 7.5
PHOTOINSPECTED 1984
1969
PHOTOREVISED 1980
DMA 5259 III NW-SERIES VB34