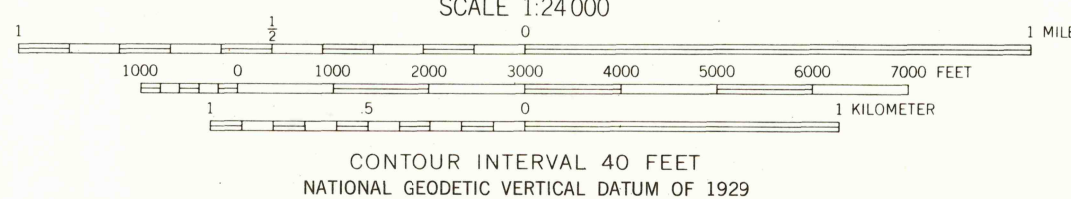
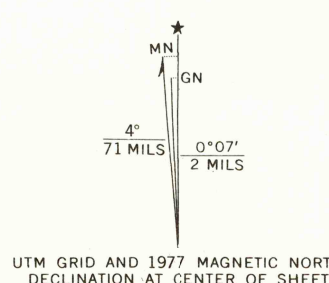
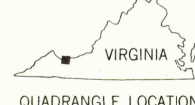


Mapped, edited, and published by the Geological Survey
Control by USGS and USCGS
Topography by photogrammetric methods from aerial photographs
taken 1967. Field checked 1968
Polyconic projection. 1927 North American datum
10,000-foot grids based on Virginia coordinate system,
south zone, and West Virginia coordinate system, south zone
1000-meter Universal Transverse Mercator grid ticks,
zone 17, shown in blue
Fine red dashed lines indicate selected fence and field lines where
generally visible on aerial photographs. This information is unchecked
Red tint indicates area in which only landmark buildings are shown
Boundary lines shown in purple compiled from latest
information available from the controlling authority



THIS MAP COMPLIES WITH NATIONAL MAP ACCURACY STANDARDS
FOR SALE BY U.S. GEOLOGICAL SURVEY, RESTON, VIRGINIA 22092
AND VIRGINIA DIVISION OF MINERAL RESOURCES, CHARLOTTESVILLE, VIRGINIA 22903
A FOLDER DESCRIBING TOPOGRAPHIC MAPS AND SYMBOLS IS AVAILABLE ON REQUEST

Revisions shown in purple compiled in cooperation
with Commonwealth of Virginia agencies from aerial
photographs taken 1976. This information not
field checked. Map edited 1977



ROAD CLASSIFICATION
Primary highway, all weather Light-duty road, all weather,
hard surface improved surface
Secondary highway, all weather Unimproved road, fair or dry
weather
Interstate Route U.S. Route State Route

USGS
Historical File
Topographic Division

BASTIAN, VA.—W. VA
NW/4 BLAND 15' QUADRANGLE
N3707.5—W8107.5/7.5
1968
PHOTOREVISED 1977
AMS 4756 II NW—SERIES B834

MAR 17 1978