

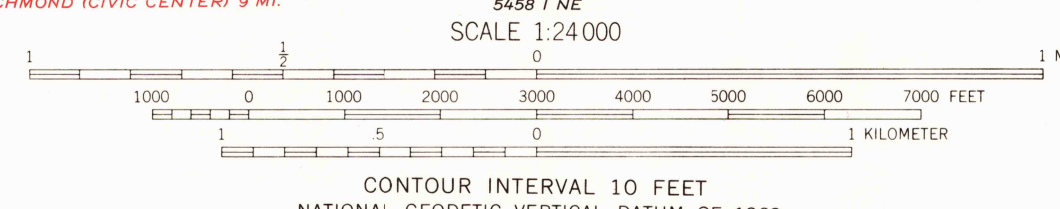
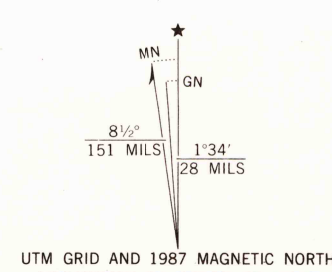
Mapped, edited, and published by the Geological Survey

Control by USGS and NOS/NOAA

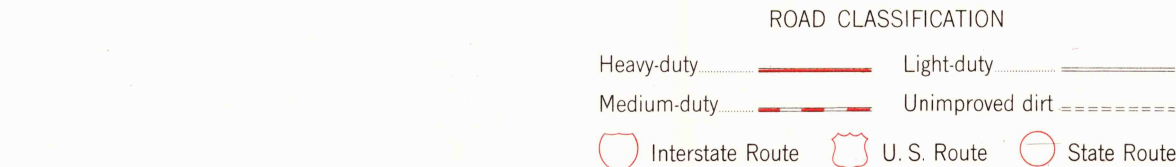
Topography by photogrammetric methods from aerial  
photographs taken 1962. Field checked 1964

Polyconic projection. 10,000-foot grid ticks based on Virginia coordinate  
system, south zone. 1000-meter Universal Transverse Mercator grid  
ticks, zone 18, shown in blue. 1927 North American Datum  
To place on the predicted North American Datum 1983  
move the projection lines 11 meters south and 26 meters  
west as shown by dashed corner ticks

Fine red dashed lines indicate selected fence and field lines where  
generally visible on aerial photographs. This information is unchecked  
Red tint indicates areas in which only landmark buildings are shown



THIS MAP COMPLIES WITH NATIONAL MAP ACCURACY STANDARDS  
FOR SALE BY U. S. GEOLOGICAL SURVEY, DENVER, COLORADO 80225 OR RESTON, VIRGINIA 22092,  
AND VIRGINIA DIVISION OF MINERAL RESOURCES, CHARLOTTESVILLE, VIRGINIA 22903  
A FOLDER DESCRIBING TOPOGRAPHIC MAPS AND SYMBOLS IS AVAILABLE ON REQUEST



BON AIR, VA.

37077-E5-TF-024

1964

PHOTOREVISED 1987

DMA 5459 II SE-SERIES V834

Revisions shown in purple and woodland compiled in cooperation  
with Commonwealth of Virginia agencies from aerial photographs  
taken 1984 and other sources. This information not field checked  
Map edited 1987  
Purple tint indicates extension of urban areas

USGS NMHD HISTORICAL MAP  
FEB - 1983  
REC'D FILE COPY