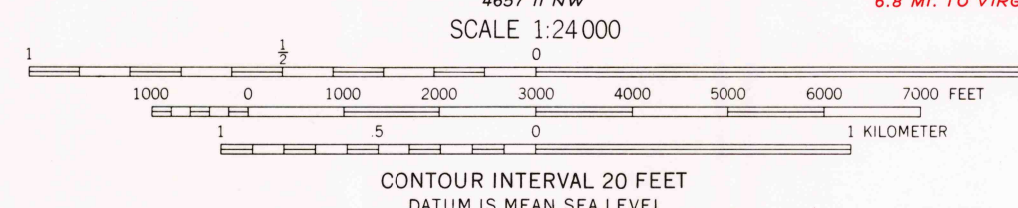
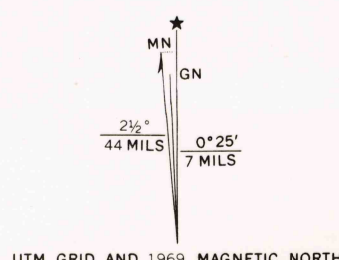
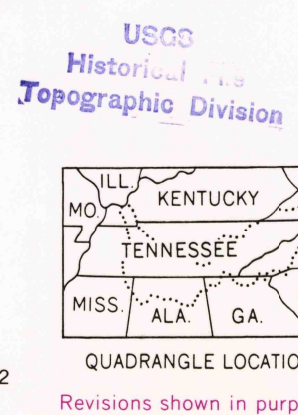




Mapped and edited by Tennessee Valley Authority
Published by the Geological Survey
Control by USC&GS, USGS, and TVA
Topography by multiplex methods from aerial
photographs taken 1948. Field examination by TVA, 1958
Polyconic projection, 1927 North American datum
10,000-foot grid based on Virginia (South)
rectangular coordinate system
1000 meter Universal Transverse Mercator Grid ticks.
Zone 17; shown in blue
Fine red dashed lines indicate selected fence and field lines
visible on aerial photographs. This information is unchecked



THIS MAP COMPLIES WITH NATIONAL MAP ACCURACY STANDARDS
FOR SALE BY U.S. GEOLOGICAL SURVEY, WASHINGTON, D. C. 20242,
VIRGINIA DIVISION OF MINERAL RESOURCES, CHARLOTTEVILLE, VIRGINIA 22903,
AND U. S. TENNESSEE VALLEY AUTHORITY, CHATTANOOGA, TENN. 37401 OR KNOXVILLE, TENN. 37902
A FOLDER DESCRIBING TOPOGRAPHIC MAPS AND SYMBOLS IS AVAILABLE ON REQUEST



USGS
Topographic Division
CHILHOWIE, VA.
N3645-W8137.5/7.5
1958
PHOTOREVISED 1969
AMS 4657 1 SW-SERIES V834

FILE COPY
TOPOGRAPHIC DIVISION
HISTORICAL
JUL 26 1971
2140