
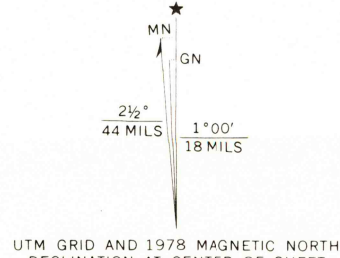




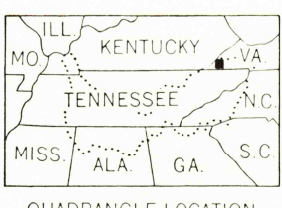
Mapped and edited by Tennessee Valley Authority
Published by the Geological Survey

Basic control by NOS/NOAA, USGS, and TVA
Topography by USGS and TVA by photogrammetric methods. Map field checked by TVA, 1947
Polyconic projection. 1927 North American datum
10,000 foot grid based on Virginia (South)
rectangular coordinate system
1000 meter Universal Transverse Mercator Grid ticks,
Zone 17, shown in blue

Revisions shown in purple and recompilation of woodland areas
compiled by the Geological Survey in cooperation with Commonwealth
of Virginia from aerial photographs taken 1969 and by the
Tennessee Valley Authority from aerial photographs taken 1976.
This information not field checked. Map edited 1978.



THIS MAP COMPLIES WITH NATIONAL MAP ACCURACY STANDARDS
FOR SALE BY U. S. GEOLOGICAL SURVEY, RESTON, VIRGINIA 22092.
VIRGINIA DIVISION OF MINERAL RESOURCES, CHARLOTTESVILLE, VIRGINIA 22903
AND U. S. TENNESSEE VALLEY AUTHORITY, CHATTANOOGA, TENN. 37401 OR KNOXVILLE, TENN. 37902
A FOLDER DESCRIBING TOPOGRAPHIC MAPS AND SYMBOLS IS AVAILABLE ON REQUEST



QUADRANGLE LOCATION

ROAD CLASSIFICATION
Heavy-duty ——— Poor motor road ———
Medium-duty ——— Wagon and jeep track ———
Light-duty ——— Foot trail ———
U. S. Route ——— State Route ———
In developed areas, only through roads are classified

USGS
Historical File
Topographic Division
CLINCHPORT, VA.
N3637.5-W8237.5/7.5
1947
PHOTOREVISED 1969 AND 1978
AMS 4457 11 NW-SERIES V834

SEP 11 1978