

UNITED STATES
DEPARTMENT OF THE INTERIOR
GEOLOGICAL SURVEY

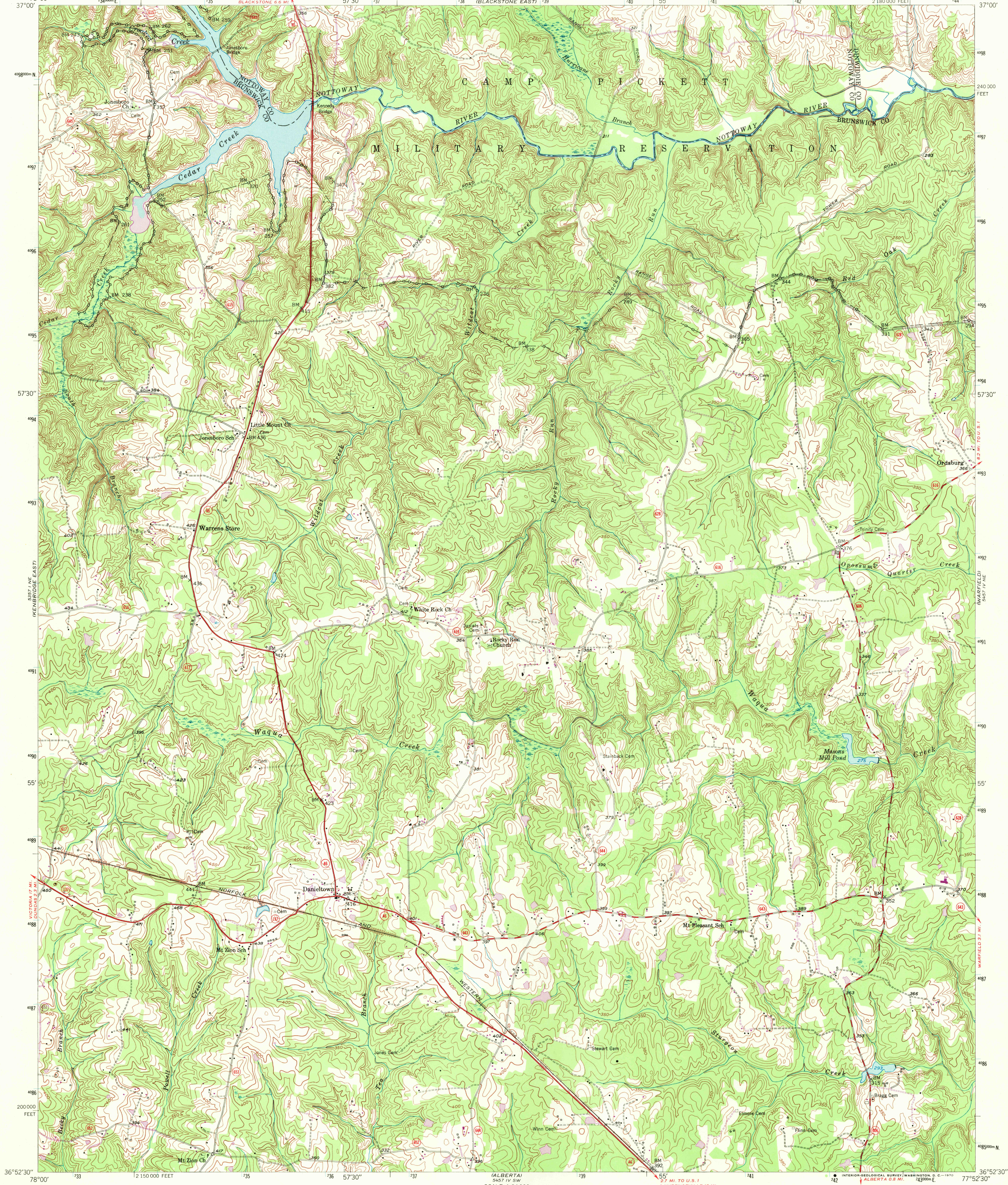
DANIELTOWN QUADRANGLE
VIRGINIA

7.5 MINUTE SERIES (TOPOGRAPHIC)

NW/4 LAWRENCEVILLE 15' QUADRANGLE

2 180 000 FEET

548 11.5 E
(DARVILLE)



Mapped, edited, and published by the Geological Survey

Control by USGS, USC&GS, and USCE

Culture and drainage in part compiled from

aerial photographs taken 1949

Topography by plane-table methods 1951

Polyconic projection. 1927 North American datum

10,000-foot grid based on Virginia coordinate system,

south zone

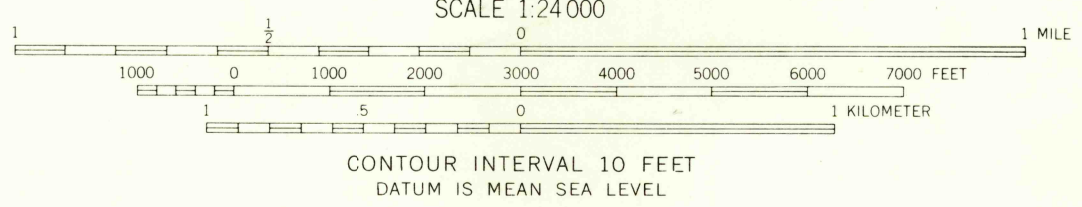
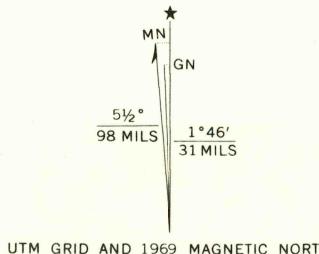
1000-meter Universal Transverse Mercator grid ticks,

zone 18, shown in blue

Revisions shown in purple compiled in cooperation with Commonwealth

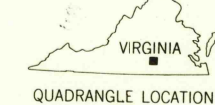
of Virginia from aerial photographs taken 1969. This information

not field checked



THIS MAP COMPLIES WITH NATIONAL MAP ACCURACY STANDARDS
FOR SALE BY U.S. GEOLOGICAL SURVEY, WASHINGTON, D.C. 20242
AND VIRGINIA DIVISION OF MINERAL RESOURCES, CHARLOTTESVILLE, VIRGINIA 22903
A FOLDER DESCRIBING TOPOGRAPHIC MAPS AND SYMBOLS IS AVAILABLE ON REQUEST

USGS
Historical File
Topographic Division



ROAD CLASSIFICATION	
Heavy-duty	4 LANE 16 LANE
Medium-duty	4 LANE 16 LANE
U.S. Route	State Route
Light-duty	Unimproved dirt

U.S.G.S.
FILE COPY
TOPOGRAPHIC DIVISION

DANIELTOWN, VA.
NW/4 LAWRENCEVILLE 15' QUADRANGLE
N3652.5-W7752.5/7.5

1951
PHOTOREPRODUCED 1969
AMS 5457 IV NW-SERIES V834

2295

AUG 17 1970