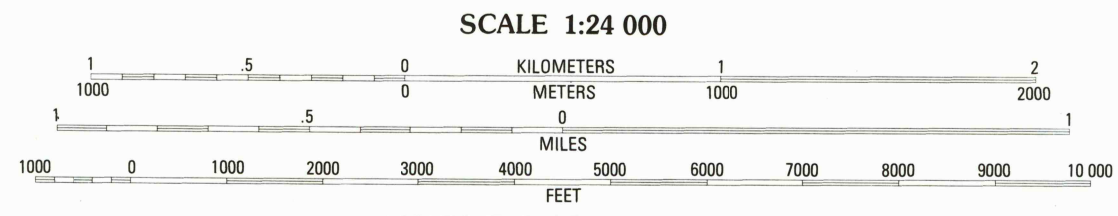
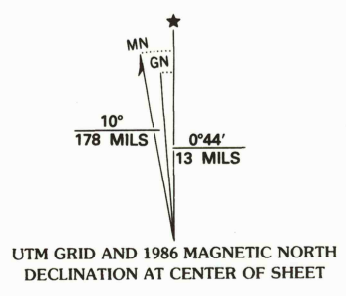


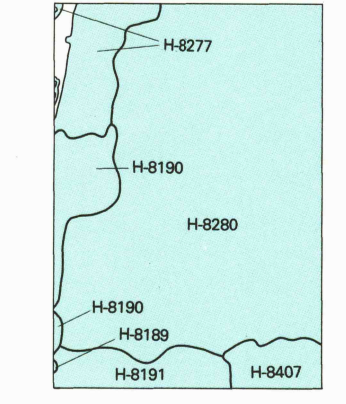
Produced by the United States Geological Survey and the National Ocean Service
Control by USGS and NOS/NOAA
Topography by photogrammetric methods from aerial photographs taken 1967. Field checked 1968. Map edited 1986
Land area formerly shown overedge on Reedville quadrangle
Bathymetry compiled by the National Ocean Service from tide-coordinated hydrographic maps. This information is not intended for navigational purposes
Mean low water (dotted) line and mean high water (heavy solid) line compiled by NOS from tide-coordinated aerial photographs
Apparent shoreline (outer edge of vegetation) shown by light solid line
Projection and 10,000-foot grid ticks: Virginia coordinate system, south zone (Lambert conformal conic)
1000-meter Universal Transverse Mercator grid, zone 18
To place on the predicted North American Datum 1983, move the projection lines 9 meters south and 29 meters west as shown by dashed corner ticks



CONTOUR INTERVAL 10 FEET
NATIONAL GEODETIC VERTICAL DATUM OF 1929
BATHYMETRIC CONTOUR INTERVAL 1 METER WITH SUPPLEMENTARY 0.5 METER CONTOURS-DATUM IS MEAN LOW WATER
THE RELATIONSHIP BETWEEN THE TWO DATUMS IS VARIABLE

BASE MAP COMPLETES WITH NATIONAL MAP ACCURACY STANDARDS
BATHYMETRIC SURVEY DATA COMPLETES WITH INTERNATIONAL HYDROGRAPHIC ORGANIZATION (IHO) SPECIAL PUBLICATION 44 ACCURACY STANDARDS
FOR SALE BY U. S. GEOLOGICAL SURVEY, DENVER, COLORADO 80225, OR RESTON, VIRGINIA 22092
NATIONAL OCEAN SERVICE, ROCKVILLE, MARYLAND 20852
AND VIRGINIA DIVISION OF MINERAL RESOURCES, CHARLOTTESVILLE, VIRGINIA 22903
A FOLDER DESCRIBING TOPOGRAPHIC MAPS AND SYMBOLS IS AVAILABLE ON REQUEST

NATIONAL OCEAN SERVICE
HYDROGRAPHIC SURVEY INDEX



HYDROGRAPHIC SURVEY
INFORMATION

SURVEY NUMBER	SURVEY DATE	SURVEY SCALE	SURVEY LINE SPACING (NAUT. MILES)
H-8189	1954	1:10,000	02-06
H-8190	1955	1:10,000	02-06
H-8277	1955	1:10,000	02-09
H-8280	1955	1:10,000	04-25
H-8407	1966-67	1:20,000	05-12

ROAD CLASSIFICATION
Primary highway, hard surface Light-duty road, hard or improved surface ...
Secondary highway, hard surface Unimproved road ...
Interstate Route U. S. Route State Route

EAST OF REEDVILLE, VA.
37076-G2-TB-024
1968
BATHYMETRY ADDED 1986
DMA 5759 1 SW-SERIES V834

