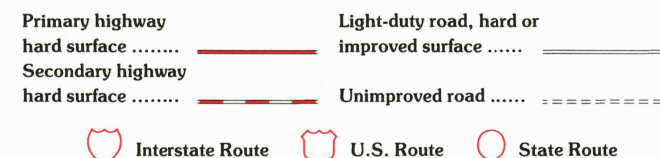
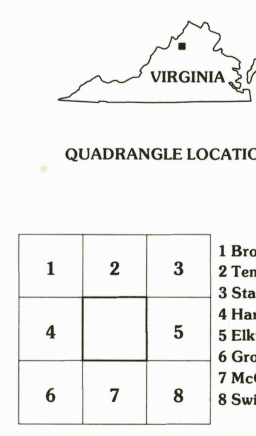
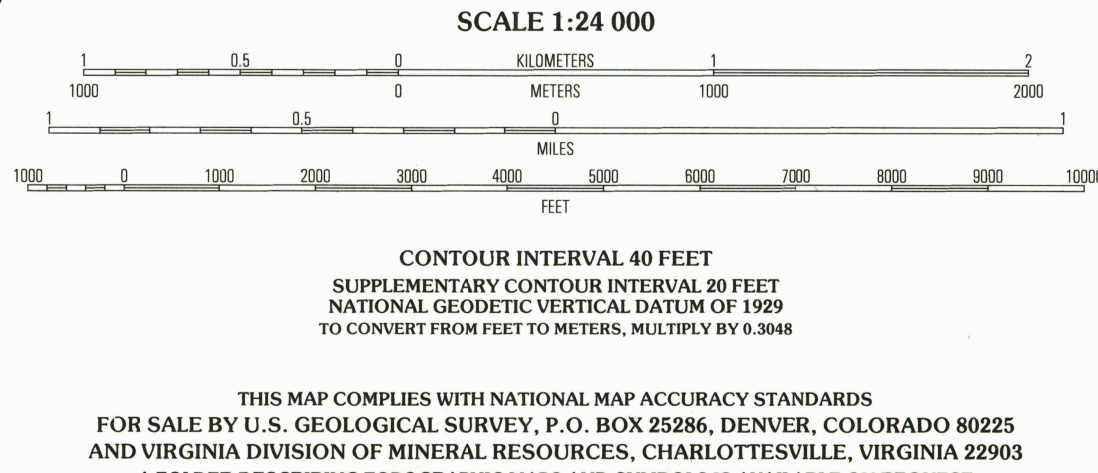



Produced by the United States Geological Survey
Topography compiled 1963. Planimetry derived from imagery taken 1984 and other sources. Photoinspected using imagery dated 1999; no major culture or drainage changes observed. Survey control current as of 1965. Boundaries, other than corporate, verified 2000
North American Datum of 1927 (NAD 27). Projection and 10 000-foot ticks: Virginia coordinate system, north zone (Lambert conformal conic)
1000-meter Universal Transverse Mercator grid, zone 17
North American Datum of 1983 (NAD 83) is shown by dashed corner ticks. The values of the shift between NAD 27 and NAD 83 for 7.5-minute intersections are obtainable from National Geodetic Survey NADCON software
There may be private inholdings within the boundaries of the National or State reservations shown on this map
Information shown in purple may not meet USGS content standards and may conflict with previously mapped contours



1	2	3	1 Broadway
			2 Tenth Legion
			3 Stanley
			4 Harrisonburg
4		5	5 Elkton East
			6 Grottoes
			7 McGaheysville
6	7	8	8 South Run Gap

ELKTON WEST, VA
1999
NIMA 5260 1 NW-SERIES V834

RECEIVED
SEP 30 2000
HISTORICAL MAP ARCHIVES
9 780607 035943