
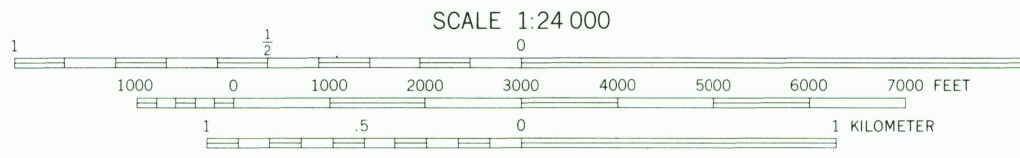
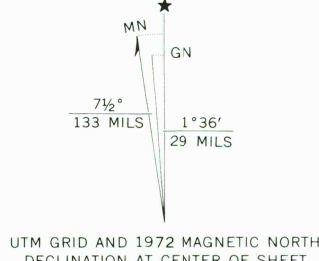


Produced and published by the Geological Survey  
Orthophotograph prepared from 1:76,000-scale  
aerial photograph taken March 26, 1972  
Projection and 10,000-foot grid ticks: Virginia coordinate  
system, north zone (Lambert conformal conic)  
1000-meter Universal Transverse Mercator grid,  
zone 18. 1927 North American datum  
Photoimagery transformed by scanning techniques  
which may produce double or mismatched images;  
use the mean of image positions for map point



PRINCIPAL NUMBERED HIGHWAYS  
○ Interstate Route    ○ U. S. Route    ○ State Route

This quadrangle area also covered by  
1:24,000-scale topographic map

USGS  
Historical File  
Topographic Division

GAINESVILLE, VA.  
N3845—W7730/7.5  
1972

AMS 5461 I SE—SERIES V034

MAY 16 1974

FOR SALE BY U. S. GEOLOGICAL SURVEY, WASHINGTON, D. C. 20242  
AND VIRGINIA DIVISION OF MINERAL RESOURCES, CHARLOTTESVILLE, VIRGINIA 22903