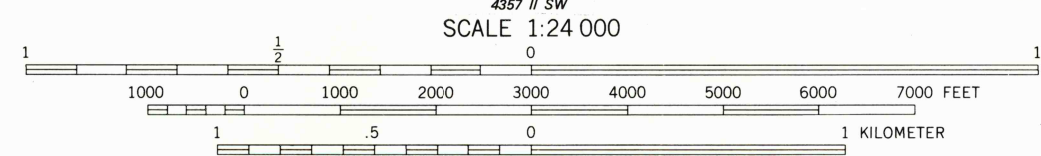
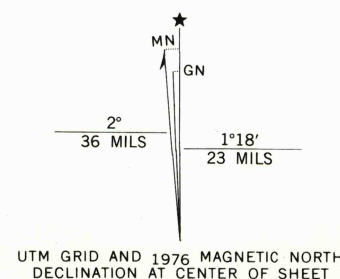
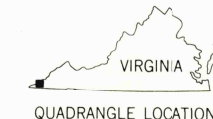




Produced and published by the Geological Survey  
Orthophotograph prepared from 1:80,000-scale  
aerial photograph taken March 23, 1976  
Projection: Virginia coordinate system,  
south zone (Lambert conformal conic)  
10,000-foot grid ticks based on Virginia coordinate system,  
south zone and Kentucky coordinate system, south zone  
1000-meter Universal Transverse Mercator grid,  
zone 17. 1927 North American Datum  
To place on the predicted North American Datum 1983  
move the projection lines to position shown by  
dashed corner ticks  
Photomagey rectified by automatic correlation



PRINCIPAL NUMBERED HIGHWAYS  
Interstate Route U S Route State Route



HUBBARD SPRINGS, VA.-KY.  
N3637.5-W8307.5/7.5

This quadrangle area also covered by  
1:24,000-scale topographic map

1976

DMA 4357 II NW-SERIES V034

THIS MAP COMPLIES WITH NATIONAL MAP ACCURACY STANDARDS  
FOR SALE BY U. S. GEOLOGICAL SURVEY, RESTON, VIRGINIA 22092  
AND VIRGINIA DIVISION OF MINERAL RESOURCES, CHARLOTTESVILLE, VIRGINIA 22903

RETURN TO:  
USGS AND HISTORICAL MAP ARCHIVES

DEC 3 1981

450