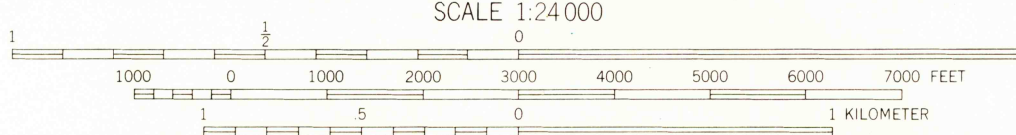
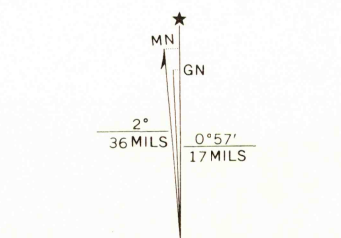


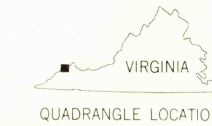


Mapped, edited, and published by the Geological Survey
Kentucky area mapped in cooperation with
Kentucky Geological Survey
Control by USGS, USC&GS, and Consolidation Coal Company
Topography in Virginia by photogrammetric methods from aerial
photographs taken 1960. Field checked 1963. Topography in
Kentucky from maps of the Consolidation Coal Company
Compiled by photogrammetric methods 1947. Field checked 1954
Revised 1963

Polyconic projection. 1927 North American datum
10,000-foot grids based on Virginia coordinate system,
south zone, and Kentucky coordinate system, south zone
1000-meter Universal Transverse Mercator grid ticks,
zone 17, shown in blue



THIS MAP COMPLIES WITH NATIONAL MAP ACCURACY STANDARDS
FOR SALE BY U. S. GEOLOGICAL SURVEY, WASHINGTON, D. C. 20242
VIRGINIA DIVISION OF MINERAL RESOURCES, CHARLOTTESVILLE, VIRGINIA 22903
KENTUCKY GEOLOGICAL SURVEY, LEXINGTON, KENTUCKY 40506,
AND KENTUCKY DEPARTMENT OF COMMERCE, FRANKFORT, KENTUCKY 40601
A FOLDER DESCRIBING TOPOGRAPHIC MAPS AND SYMBOLS IS AVAILABLE ON REQUEST



ROAD CLASSIFICATION
Heavy-duty ——— Light-duty ———
Medium-duty ——— Unimproved dirt ———
U. S. Route ——— State Route ———

JENKINS EAST, VA.-KY.

NE/4 POUND 15' QUADRANGLE
N3707.5-W8230.7.5

1963

AMS 4458 II NE-SERIES W834

MAY 2 2 1973