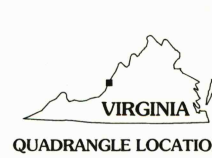
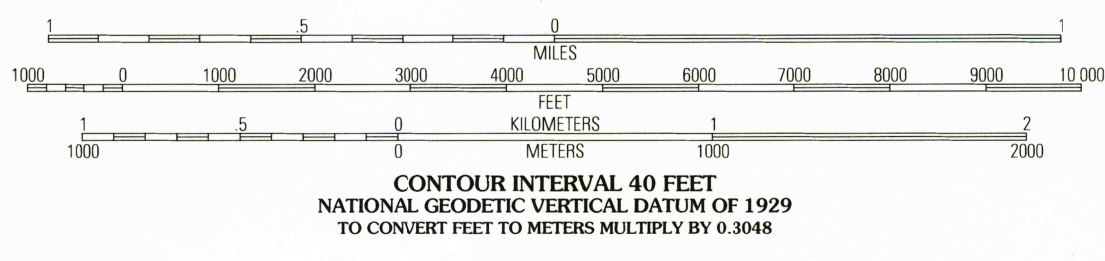
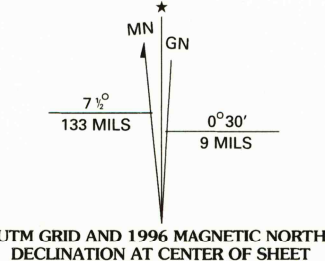


Produced by the U.S. Geological Survey
Revised by the U.S. Forest Service
Areas outside the National Forest System lands may not have been revised
Topography compiled 1963. Planimetry derived from imagery taken 1991
Partial field check by U.S. Forest Service 1995
North American Datum of 1927 (NAD 27). Projection and 10,000-foot ticks:
Virginia coordinate system, south zone, and West Virginia coordinate system, south zone
(Lambert conformal conic). Blue 1000-meter Universal Transverse Mercator ticks, zone 17
North American Datum of 1983 (NAD 83) is shown by dashed corner ticks
The values of the shift between NAD 27 and NAD 83 for 7.5-minute
intersections are obtainable from National Geographic Survey NADCON software
Non-National Forest System lands within the National Forest
Inholdings may exist in other National or State reservations
This map is not a legal land line or ownership document. Public lands are
subject to change and leasing, and may have access restrictions; check
with local offices. Obtain permission before entering private lands



1	2	3	1 Anthony
			2 Alcon
			3 Rucker Gap
4		5	4 White Sulphur Springs
			5 Callaghan
			6 Glace
6	7	8	7 Allegheny
			8 Jordan Mines

HIGHWAYS AND ROADS	
Interstate	5
U. S.	58, 62, 384
State	6
County	4
National Forest, suitable for passenger cars	105
National Forest, suitable for high clearance vehicles	105
National Forest Trail	384
Primary highway	5
Secondary highway	105
Light-duty road	6
Paved	4
Gravel	6
Dirt	6
Composition unspecified	6
Unimproved; 4 wheel drive	4WD
Trail	6
Gate	6

JERRY'S RUN, VA-WV
1995
DMA 4959 1 SW - SERIES V834

THIS MAP COMPLIES WITH NATIONAL MAP ACCURACY STANDARDS
FOR SALE BY U.S. GEOLOGICAL SURVEY, P.O. BOX 25286, DENVER, COLORADO 80225
A FOLDER DESCRIBING TOPOGRAPHIC MAPS AND SYMBOLS IS AVAILABLE ON REQUEST

RECEIVED
MAR 3 1 1999
USSS NMD
HISTORICAL MAP ARCHIVES



0-0920-409-0 N831