



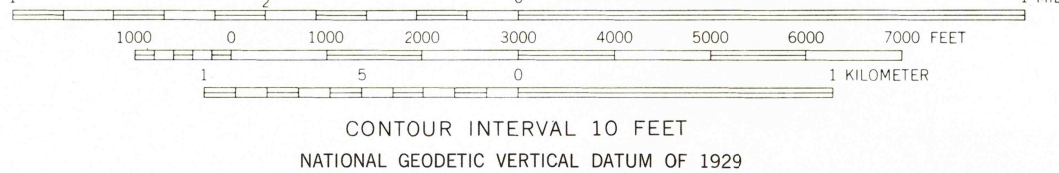
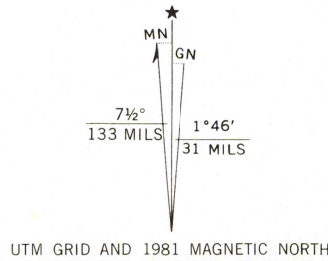
Mapped, edited, and published by the Geological Survey
Control by USGS and NOS/NOAA

Topography by photogrammetric methods from aerial photographs
taken 1964. Field checked 1966

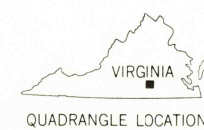
Polyconic projection. 10,000-foot grid based on Virginia
coordinate system, south zone. 1000-meter Universal Transverse
Mercator grid ticks, zone 17, shown in blue. 1927 North
American Datum. To place on the predicted North American
Datum 1983 move the projection lines 12 meters south and
25 meters west as shown by dashed corner ticks

Fine red dashed lines indicate selected fence and field lines where
generally visible on aerial photographs. This information is unchecked

Revisions shown in purple compiled in cooperation with Commonwealth
of Virginia agencies from aerial photographs taken 1979 and other
sources. This information not field checked. Map edited 1981



THIS MAP COMPLIES WITH NATIONAL MAP ACCURACY STANDARDS
FOR SALE BY U.S. GEOLOGICAL SURVEY, RESTON, VIRGINIA 22092
AND VIRGINIA DIVISION OF MINERAL RESOURCES, CHARLOTTESVILLE, VIRGINIA 22903
A FOLDER DESCRIBING TOPOGRAPHIC MAPS AND SYMBOLS IS AVAILABLE ON REQUEST



ROAD CLASSIFICATION
Medium-duty ———— Light-duty ————
Unimproved dirt ————
State Route ————

KENBRIDGE EAST, VA. JAN 4 1966
NE/4 KENBRIDGE 15 QUADRANGLE
N3652.3—W7800/7.5'

1966
PHOTOREVISED 1981
DMA 5357 I NE-SERIES V834

RETURN TO:
USGS AND HISTORICAL MAP ARCHIVES