
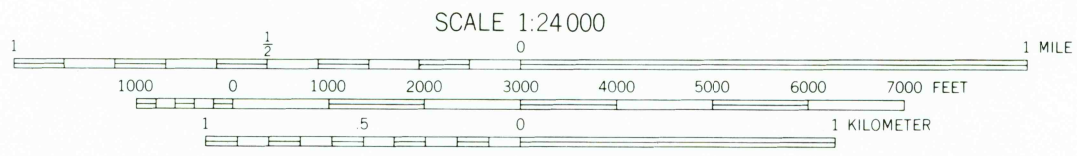
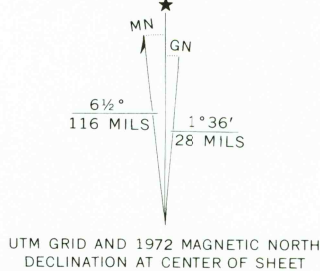


Produced and published by Geological Survey
Orthophoto prepared from 1:76,000-scale
aerial photograph taken March 26, 1972
Projection and 10,000-foot grid ticks: Virginia coordinate
system, north zone (Lambert conformal conic)
1000-meter Universal Transverse Mercator grid,
zone 17, 1927 North American datum
Photoimagery transformed by scanning techniques
which may produce double or mismatched images;
use the mean of image positions for map point



PRINCIPAL NUMBERED HIGHWAYS
○ Interstate Route ○ U. S. Route ○ State Route

This quadrangle area also covered by
1:24,000-scale topographic map

USGS
Historical File
Topographic Division

LURAY, VA.
N3837.5—W7822.5/7.5
1972

AMS 5361 III NW—SERIES V034

FOR SALE BY U. S. GEOLOGICAL SURVEY, WASHINGTON, D. C. 20242
AND VIRGINIA DIVISION OF MINERAL RESOURCES, CHARLOTTESVILLE, VIRGINIA 22903

MAY 16 1974
1500