
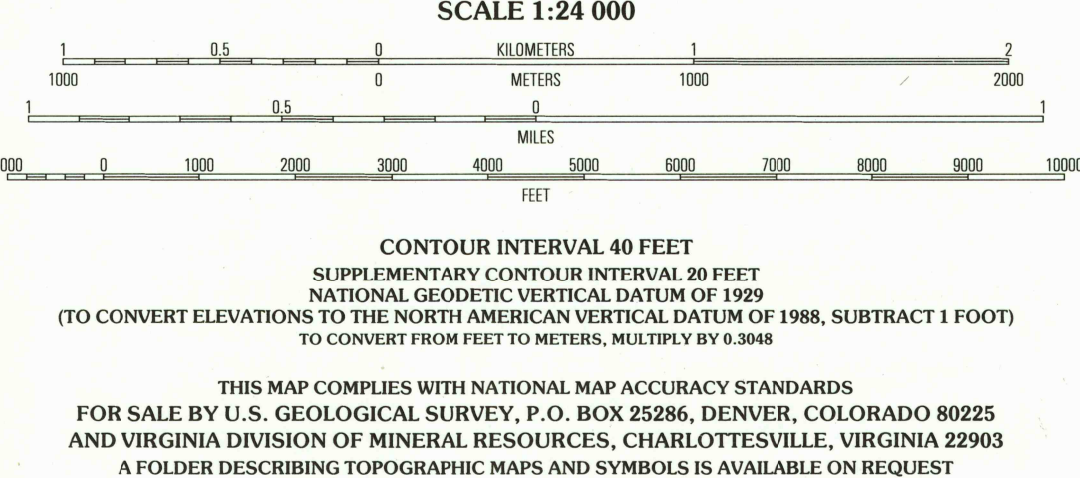
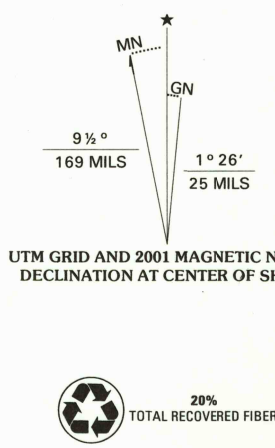


Produced by the United States Geological Survey  
Topography compiled 1963. Planimetry derived from imagery taken 1984 and other sources. Photomaps using imagery dated 1999; no major culture or drainage changes observed. Survey control current as of 1965. Boundaries revised 2001  
North American Datum of 1927 (NAD 27)  
Projection: Virginia coordinate system, north zone  
(Lambert conformal conic)  
10 000-foot ticks. Virginia coordinate system, north and south zones  
1000-meter Universal Transverse Mercator grid, zone 17  
North American Datum of 1983 (NAD 83) is shown by dashed corner ticks. The values of the shift between NAD 27 and NAD 83 for 7.5-minute intersections are obtainable from National Geodetic Survey NADCON software  
There may be private inholdings within the boundaries of the National or State reservations shown on this map  
Information shown in purple may not meet USGS content standards and may conflict with previously mapped contours



1	2	3	1 Harrisonburg
4	5	2 Elkton West	3 Elkton East
6	7	4 Groveton	5 Swift Run Gap
		6 Crimora	7 Browns Cove
		8 Free Union	

MC GAHEYSVILLE, VA  
1999  
NIMA 5260 I SW-SERIES V834

RECEIVED  
JAN 31 2002  
USGS NWU  
HISTORICAL MAP ARCHIVES  
9 780607 973242