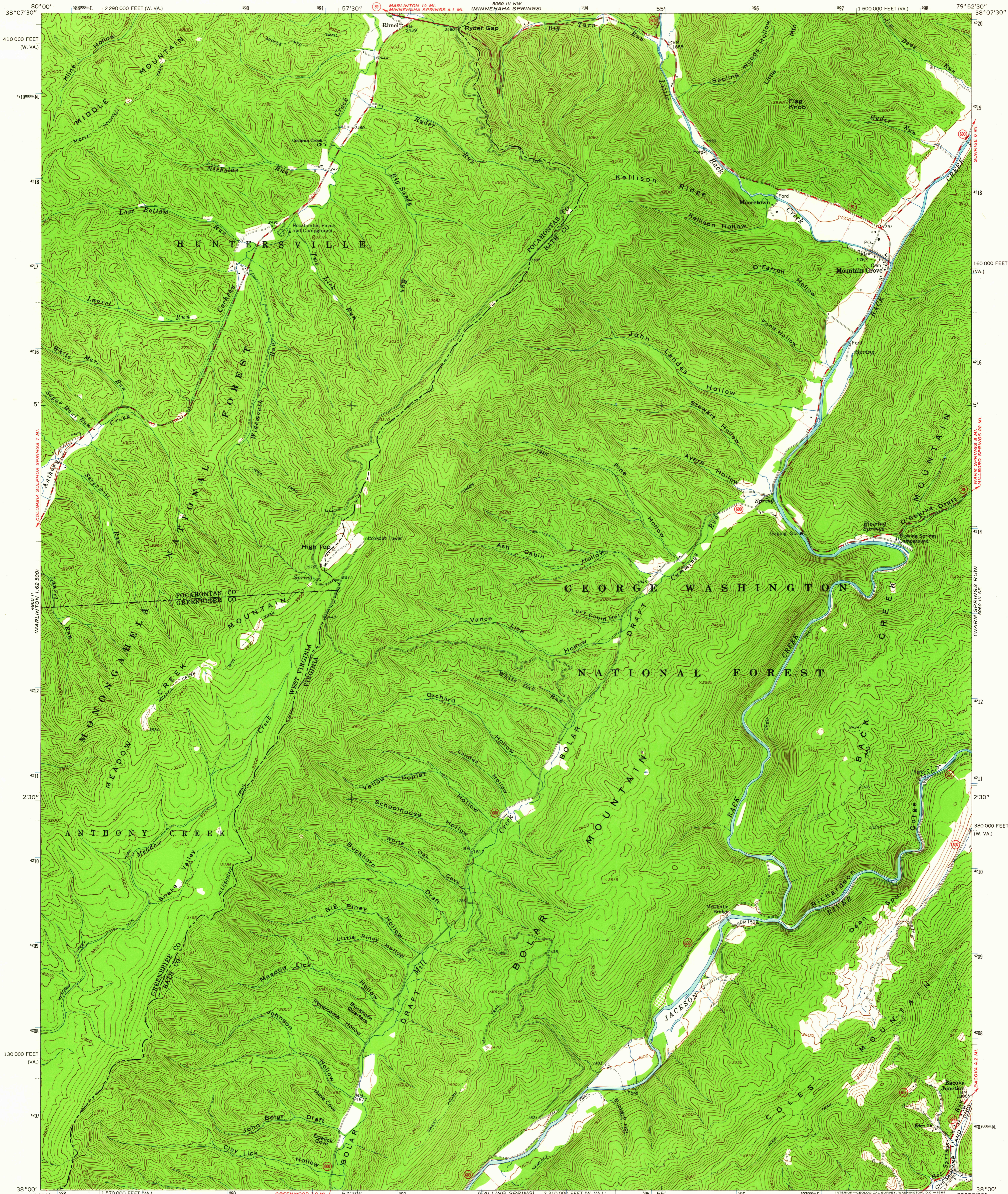


UNITED STATES
DEPARTMENT OF THE INTERIOR
GEOLOGICAL SURVEY

MOUNTAIN GROVE QUADRANGLE
VIRGINIA—WEST VIRGINIA
7.5 MINUTE SERIES (TOPOGRAPHIC)
SW/4 WARM SPRINGS 15' QUADRANGLE



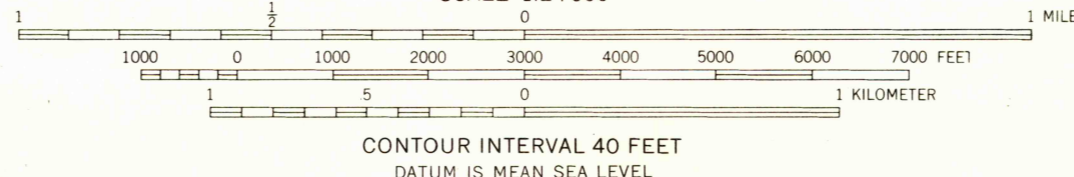
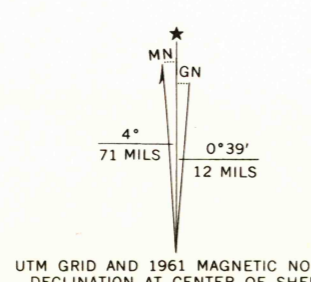
Mapped, edited, and published by the Geological Survey

Control by USGS, USC&GS, and USCE

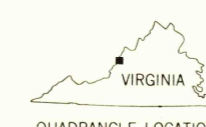
Topography by photogrammetric methods from aerial
photographs taken 1958. Field checked 1961

Polyconic projection. 1927 North American datum
10,000-foot grids based on Virginia coordinate system, north zone,
and West Virginia coordinate system, south zone
1000-meter Universal Transverse Mercator grid ticks,
zone 17, shown in blue

Fine red dashed lines indicate selected fence and field lines where
generally visible on aerial photographs. This information is unchecked



USGS
Historical File
Topographic Division



ROAD CLASSIFICATION
Heavy duty ——— Light duty ———
Medium duty ——— Unimproved dirt ———
State Route

MOUNTAIN GROVE, VA.—W. VA.
SW/4 WARM SPRINGS 15' QUADRANGLE
N3800—W7952.5/7.5

1961

AMS 5060 III SW—SERIES V834

3150

MAR 23 1964