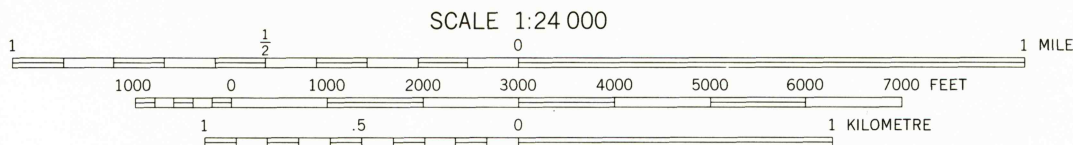
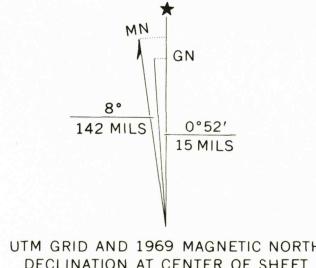


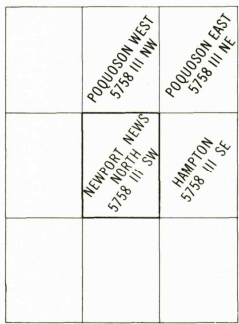


Produced and published by the Geological Survey  
Orthophotograph prepared from 1:76,000-scale  
aerial photograph taken March 24, 1973  
Projection and 10,000-foot grid ticks: Virginia  
coordinate system, south zone (transverse Mercator)  
1000-metre Universal Transverse Mercator grid,  
zone 18. 1927 North American datum  
Photoimagery transformed by simple rectification

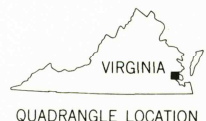


THIS MAP COMPLIES WITH NATIONAL MAP ACCURACY STANDARDS  
FOR SALE BY U. S. GEOLOGICAL SURVEY, RESTON, VIRGINIA 22092  
AND VIRGINIA DIVISION OF MINERAL RESOURCES, CHARLOTTESVILLE, VIRGINIA 22903

ADJOINING ORTHOPHOTOQUADS



PRINCIPAL NUMBERED HIGHWAYS  
Interstate Route U. S. Route State Route



QUADRANGLE LOCATION

NEWPORT NEWS NORTH, VA.  
N3700-W7622.5/7.5

USGS  
Historical File  
Topographic Division

This quadrangle area also covered by  
1:24,000-scale topographic map

1973  
AMS 5758 III SW-SERIES V034

MAY 19 1977