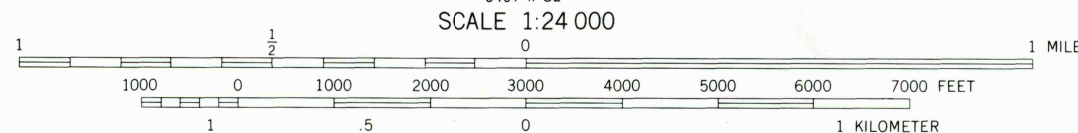
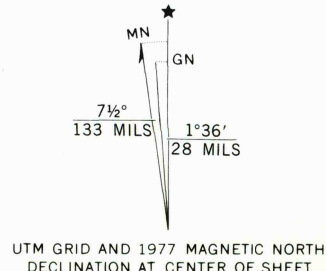


Produced and published by the Geological Survey
in cooperation with the Soil Conservation Service

Orthophotograph prepared from 1:80,000-scale
aerial photograph taken March 9, 1977

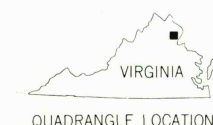
Projection and 10,000-foot grid ticks: Virginia
coordinate system, north zone (Lambert conformal conic)
1000-meter Universal Transverse Mercator grid,
zone 18. 1927 North American Datum

To place on the predicted North American Datum 1983
move the projection lines 9 meters south and
25 meters west as shown by dashed corner ticks
Photomagey rectified by optical scanning
which may produce double or mismatched images;
use the mean of image positions for map point



THIS MAP COMPLIES WITH NATIONAL MAP ACCURACY STANDARDS
FOR SALE BY U. S. GEOLOGICAL SURVEY, RESTON, VIRGINIA 22092
AND VIRGINIA DIVISION OF MINERAL RESOURCES, CHARLOTTESVILLE, VIRGINIA 22903

PRINCIPAL NUMBERED HIGHWAYS
Interstate Route U. S. Route State Route



This quadrangle area also covered by
1:24,000-scale topographic map

NOKESVILLE, VA.
N3837.5-W7730/7.5
1977

DMA 5461 II NE-SERIES V034

RETURN TO:
USGS AND HISTORICAL MAP ARCHIVES

DEC 02 1988