

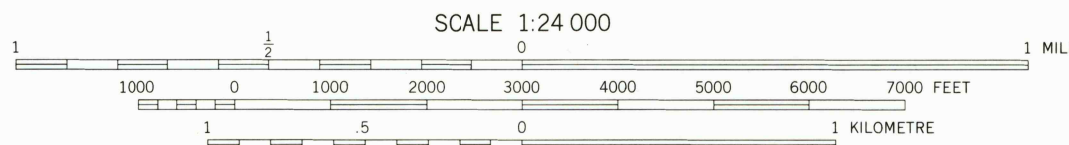
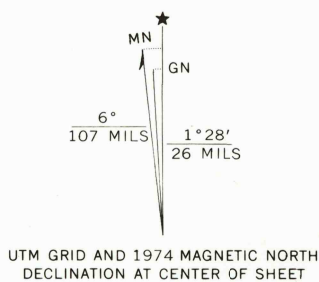


Produced and published by the Geological Survey
in cooperation with Commonwealth of Virginia agencies

Orthophotograph prepared from 1:76,000-scale
aerial photograph taken April 20, 1974

Projection and 10,000-foot grid ticks: Virginia coordinate
system, south zone (Lambert conformal conic)
1000-metre Universal Transverse Mercator grid,
zone 18. 1927 North American datum

Photomage transformed by scanning techniques
which may produce double or mismatched images;
use the mean of image positions for map point



THIS MAP COMPLIES WITH NATIONAL MAP ACCURACY STANDARDS
FOR SALE BY U. S. GEOLOGICAL SURVEY, RESTON, VIRGINIA 22092
AND VIRGINIA DIVISION OF MINERAL RESOURCES, CHARLOTTESVILLE, VIRGINIA 22903

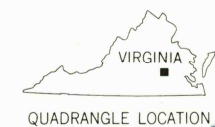
ADJOINING ORTHOPHOTOQUADS

BLISS 5488 14 SE	CHITTEE 5508 14 SE	HOWELL 5528 14 SE
STERLING 5528 14 SE	WHITE OAK 5548 14 SE	

PRINCIPAL NUMBERED HIGHWAYS

○ Interstate Route ○ U. S. Route ○ State Route

This quadrangle area also covered by
1:24,000-scale topographic map



USGS
Historical File
Topographic Division

PETERSBURG, VA.
N3707.5—W7722.5/7.5

1974

AMS 5558 III NW—SERIES V834

MAY 19 1977