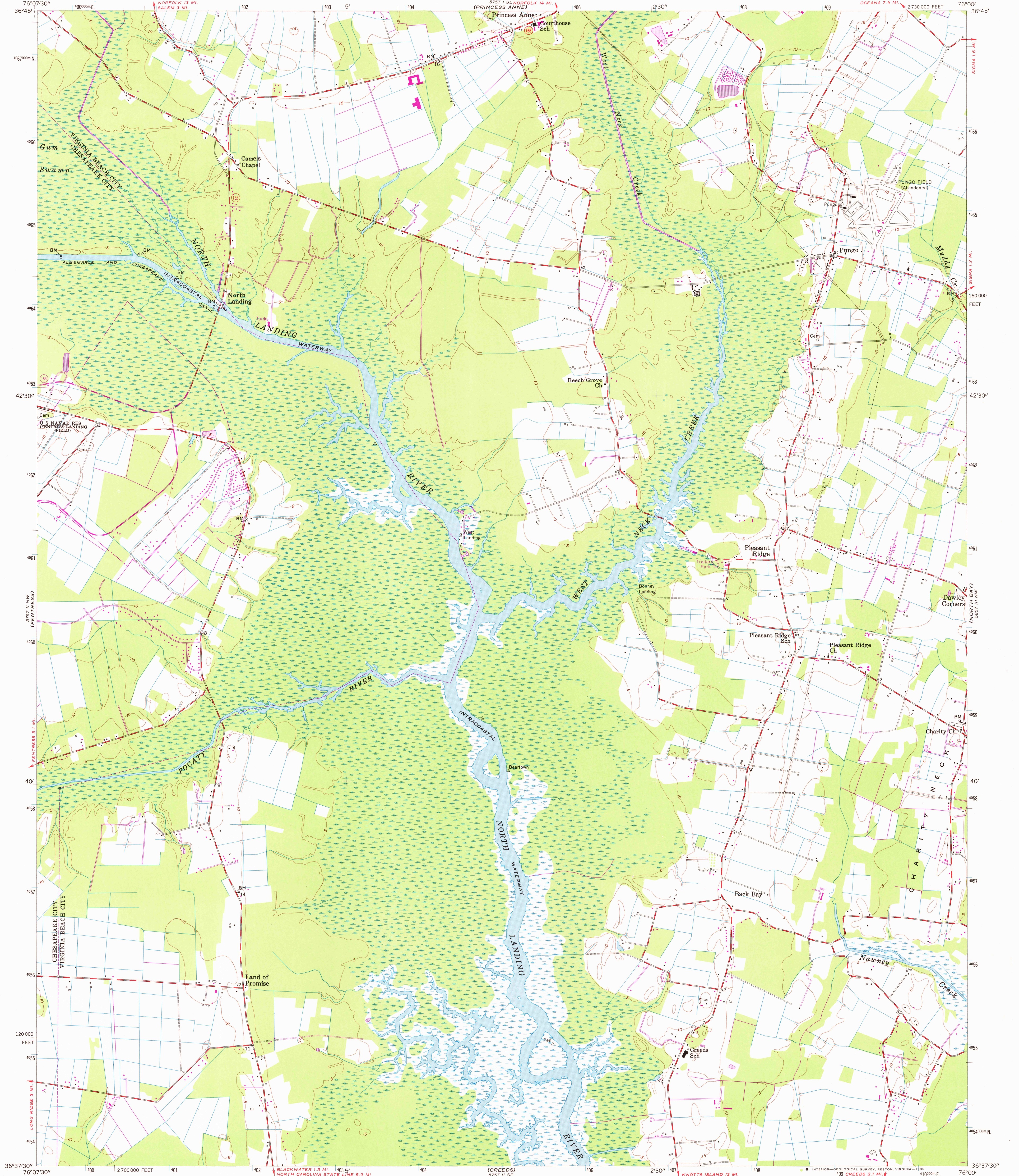


UNITED STATES  
DEPARTMENT OF THE INTERIOR  
GEOLOGICAL SURVEY

PLEASANT RIDGE QUADRANGLE  
VIRGINIA  
7.5 MINUTE SERIES (TOPOGRAPHIC)

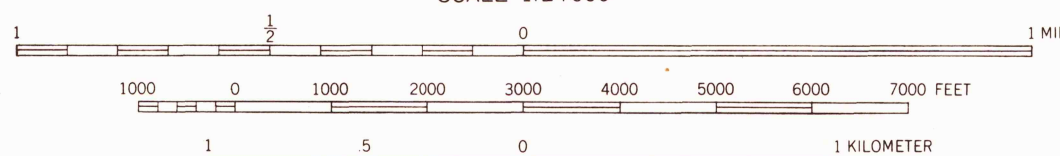
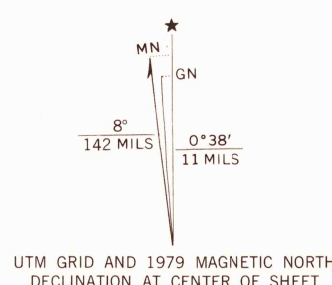


Mapped, edited, and published by the Geological Survey  
Control by USGS, USC&GS, and USCE

Culture and drainage in part compiled from aerial photographs  
taken 1953. Topography enlarged from 1:62 500 scale map of  
Moyock quadrangle, 15-minute series. Original map by  
planetable surveys 1938-1939. Revised 1954

Polyconic projection. 1927 North American datum  
10,000-foot grid based on Virginia coordinate system,  
south zone  
1000-meter Universal Transverse Mercator grid ticks,  
zone 18, shown in blue

To place on the predicted North American Datum 1983  
move the projection lines 11 meters south and  
30 meters west as shown by dashed corner ticks  
There may be private inholdings within the boundaries  
of the National or State reservations shown on this map



CONTOUR INTERVAL 5 FEET  
NATIONAL GEODETIC VERTICAL DATUM OF 1929

THIS MAP COMPLIES WITH NATIONAL MAP ACCURACY STANDARDS  
FOR SALE BY U. S. GEOLOGICAL SURVEY, RESTON, VIRGINIA 22092  
AND VIRGINIA DIVISION OF MINERAL RESOURCES, CHARLOTTESVILLE, VIRGINIA 22903  
A FOLDER DESCRIBING TOPOGRAPHIC MAPS AND SYMBOLS IS AVAILABLE ON REQUEST

Revisions shown in purple compiled in cooperation with Commonwealth  
of Virginia agencies from aerial photographs taken 1977 and other  
source data. This information not field checked. Map edited 1979



ROAD CLASSIFICATION  
Heavy-duty ——— Light-duty ———  
Medium-duty ——— Unimproved dirt ———  
U. S. Route ——— State Route ———

USGS  
Historical File PLEASANT RIDGE, VA.  
Topographic Division  
N 3637.5—W 7600/7.5

1954  
PHOTOREVISED 1979  
DMA 5757 II NE—SERIES V834

MAY 20 1980

2250